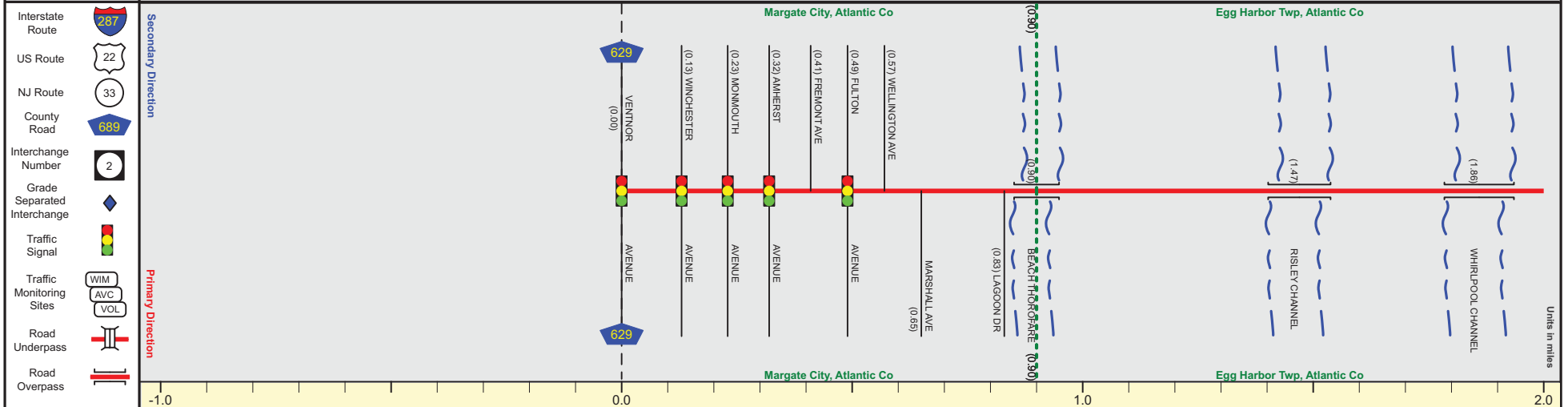


Pavement	
Shoulder	
Number of Lanes	
Speed Limit	
Street Name	



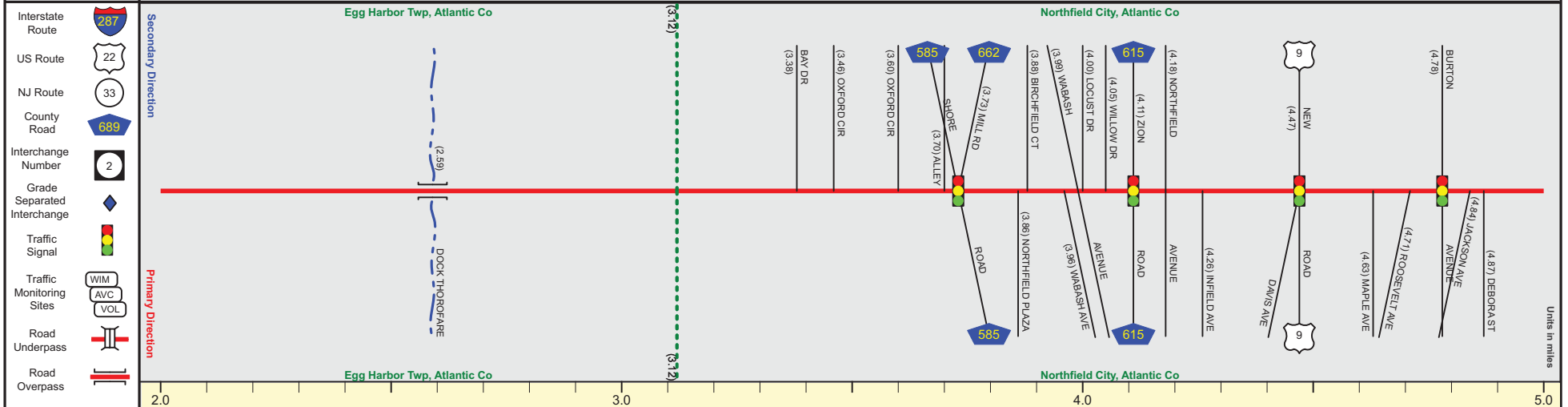
Street Name		Jerome Boulevard	Northfield Bridge	Memorial Bridge
Jurisdiction		County		Margate Bridge Company
Functional Class		Urban Minor Arterial		Rural Minor Arterial
Federal Aid - NHS Sy			STP	
Control Section				
Speed Limit		25		50
Number of Lanes		4		2
Med. Type			None	
Med. Width			0	
Pavement		56		24
Shoulder		12		8
Traffic Volume		5,539 (2016)		
Traffic Sta. ID		90141		
Structure No.			4700001	4700002 4700003
Enlarged Views				

ROUTE 563 (South to North)

Mile Posts: 2.000 - 5.000



Pavement	
Shoulder	
Number of Lanes	
Speed Limit	
Street Name	



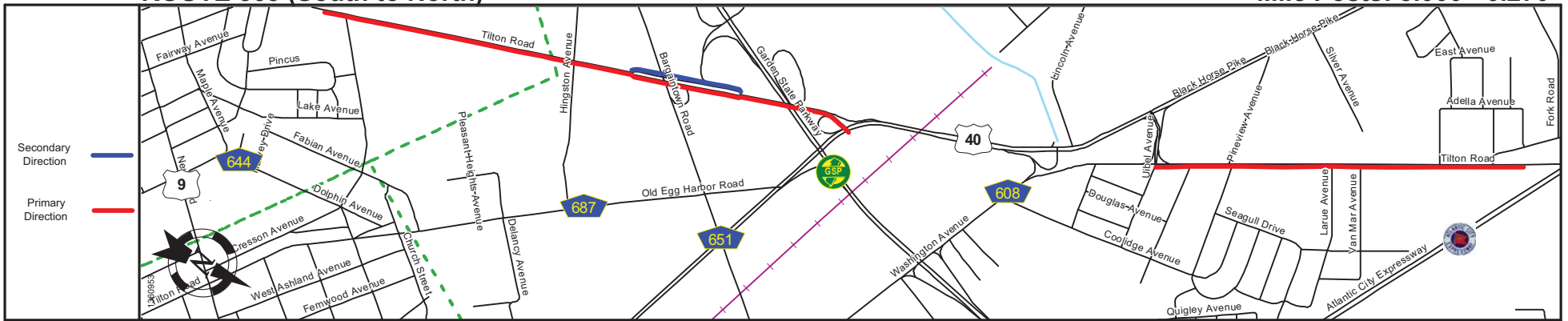
Street Name	Memorial Bridge		Mill Road	Tilton Road	
Jurisdiction	Margate Bridge Company			County	
Functional Class	Rural Minor Arterial			Urban Principal Arterial	
Federal Aid - NHS Sy	STP			NHS	
Control Section					
Speed Limit	50	45	40	35	40
Number of Lanes	2			4	
Med. Type			None		
Med. Width			0		
Pavement	24		34	36	40
Shoulder	8	10	2	4	0
Traffic Volume	10,121 (2016)			9,721 (2018)	12,901 (2016)
Traffic Sta. ID	8-5402			p18908	8-6132
Structure No.	4700004				90143
Enlarged Views					

SRI = 0000563__

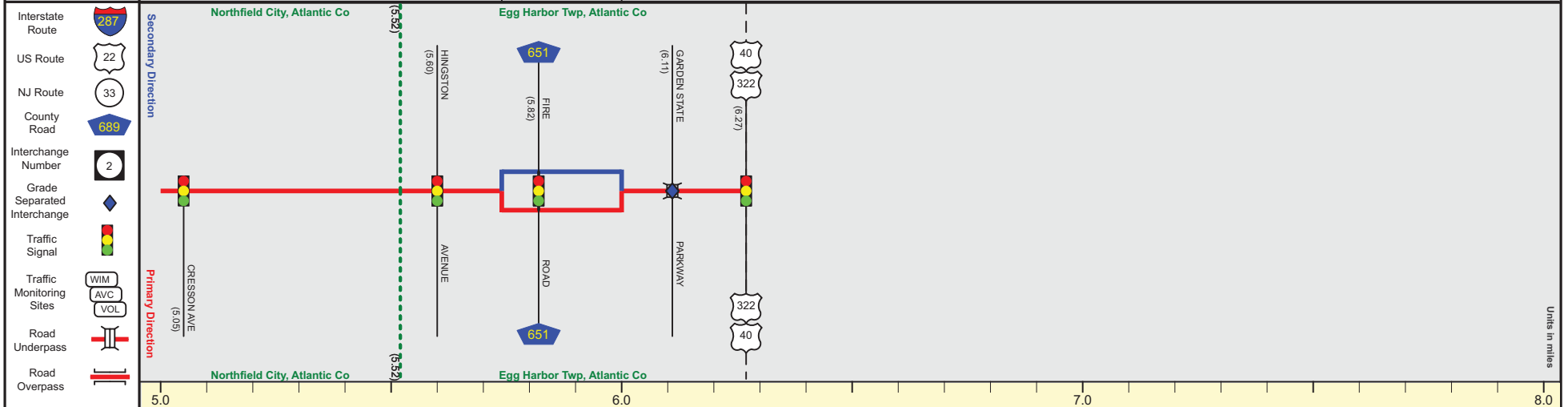
Date last inventoried: June 2012

ROUTE 563 (South to North)

Mile Posts: 5.000 - 6.270



Pavement	36	52
Shoulder		0
Number of Lanes	2	4
Speed Limit		40
Street Name	Tilton Road	



Street Name	Tilton Road		
Jurisdiction	County		
Functional Class	Urban Principal Arterial		
Federal Aid - NHS Sy	NHS		
Control Section			
Speed Limit	40		
Number of Lanes	4	3	4
Med. Type	None	Curbed	None
Med. Width	0	VAR	0
Pavement	54	36	44
Shoulder	0		4
Traffic Volume		28,345 (2017)	
Traffic Sta. ID		90120	
Structure No.		360361T	
Enlarged Views	See Enlarged View #48		

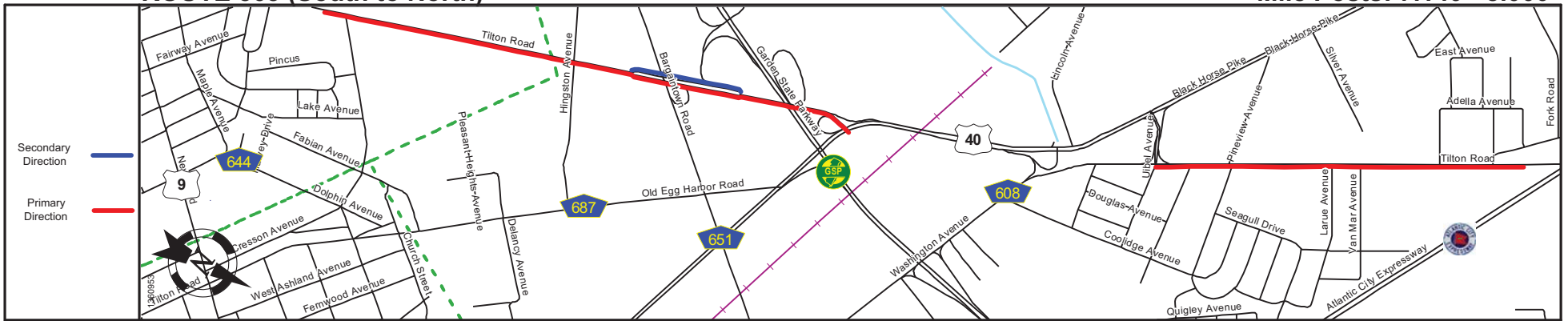
MP 6.27 = Begin Conc. With US 40 MP 56.84
 MP 6.27-.14 See US 40 MP 56.84-57.34

SRI = 0000563_

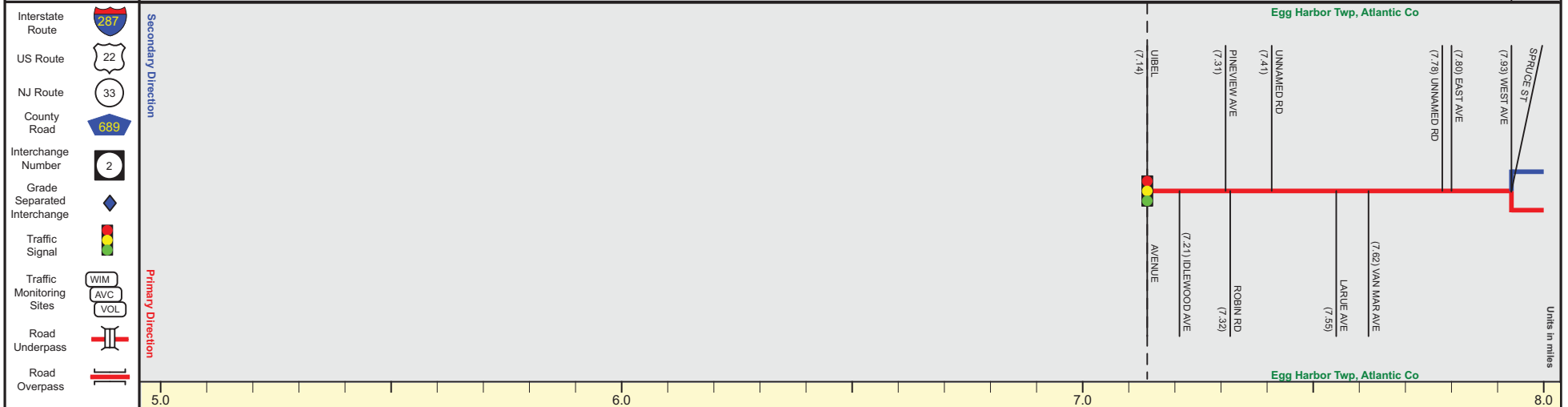
Date last inventoried: June 2012

ROUTE 563 (South to North)

Mile Posts: 7.140 - 8.000



Pavement	12
Shoulder	4
Number of Lanes	1
Speed Limit	50
Street Name	Tilton Road



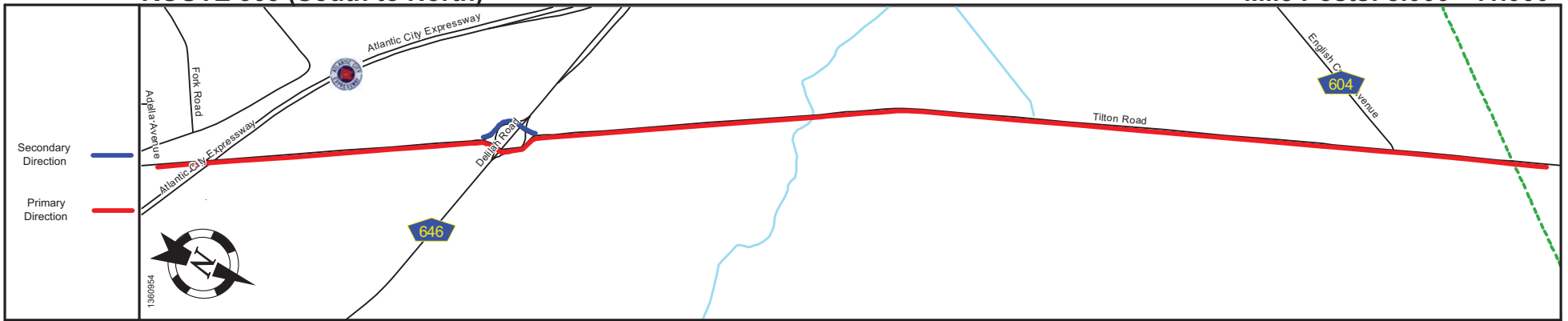
Street Name	Tilton Road
Jurisdiction	County
Functional Class	Urban Principal Arterial
Federal Aid - NHS Sy	NHS
Control Section	
Speed Limit	50
Number of Lanes	2 + 1
Med. Type	None
Med. Width	0
Pavement	36
Shoulder	6
Traffic Volume	
Traffic Sta. ID	
Structure No.	
Enlarged Views	

SRI = 0000563__

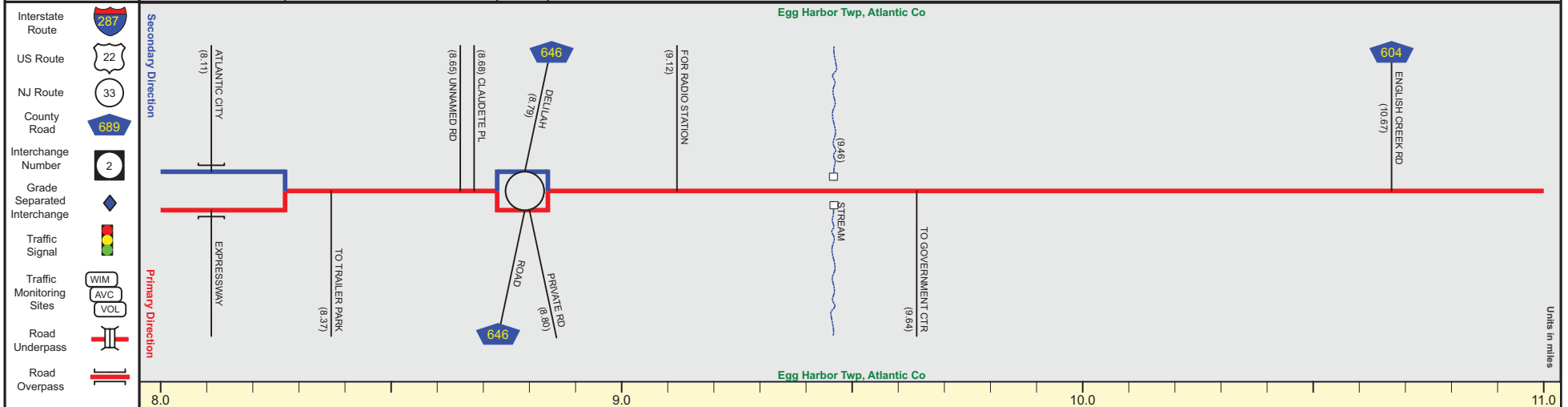
Date last inventoried: June 2012

ROUTE 563 (South to North)

Mile Posts: 8.000 - 11.000



Pavement	12	36
Shoulder	4	4
Number of Lanes	1	1
Speed Limit	50	50
Street Name	Tilton Road	Tilton Road



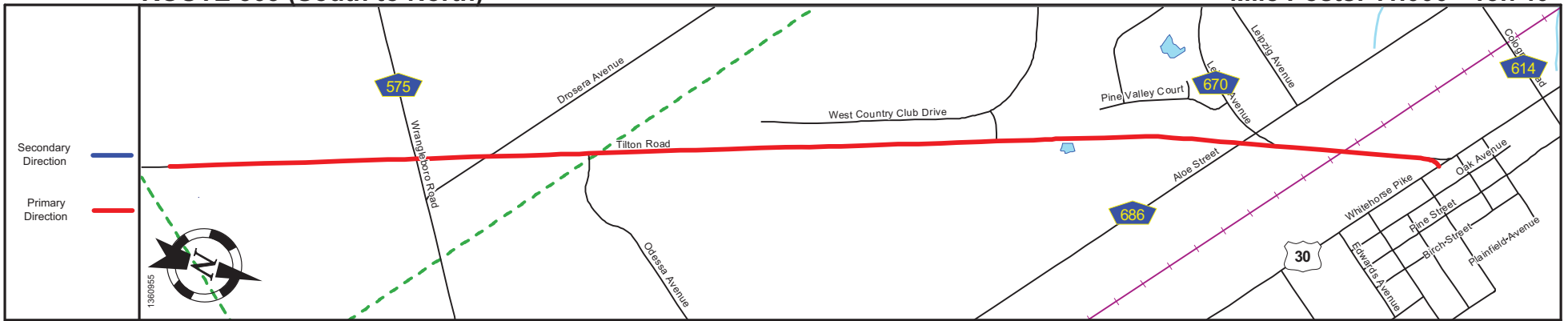
Street Name	Tilton Road		
Jurisdiction	County		
Functional Class	Urban Principal Arterial		
Federal Aid - NHS Sy	NHS		
Control Section			
Speed Limit	50		
Number of Lanes	1	2	1
Med. Type	Painted/Unprotected	None	Curbed
Med. Width	12	0	VAR
Pavement	12	36	24
Shoulder		6	8
Traffic Volume		11,470 (2016)	12,657 (2016)
Traffic Sta. ID		COQ563	90123
Structure No.	3500850		
Enlarged Views			

SRI = 0000563__

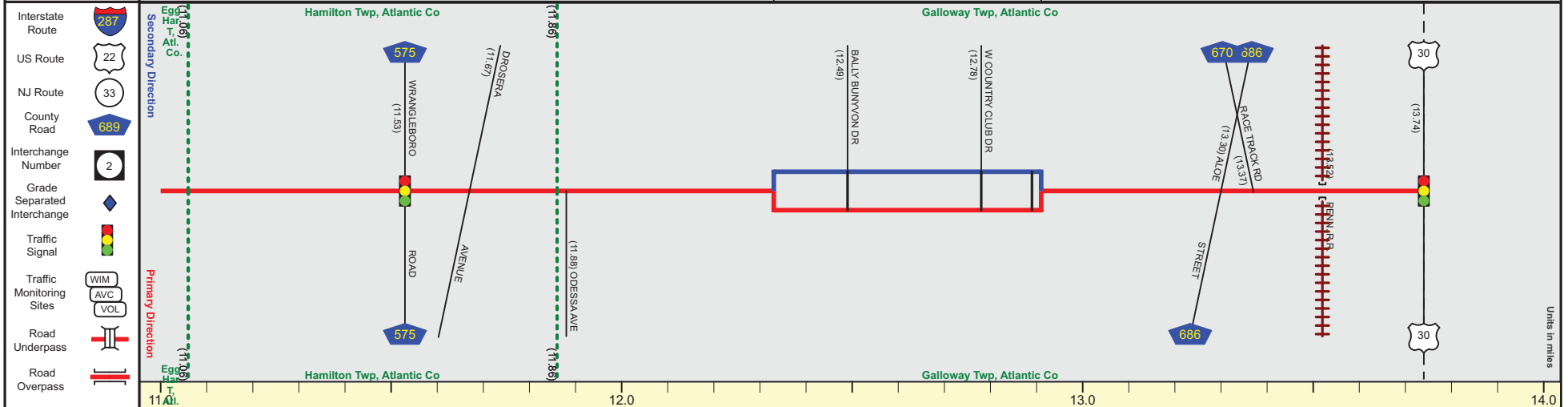
Date last inventoried: June 2012

ROUTE 563 (South to North)

Mile Posts: 11.000 - 13.740



Pavement	12
Shoulder	8
Number of Lanes	1
Speed Limit	50
Street Name	Tilton Road



Street Name	Tilton Road		
Jurisdiction	County		
Functional Class	Urban Principal Arterial		
Federal Aid - NHS Sy	NHS		
Control Section			
Speed Limit	50		
Number of Lanes	2	1	2
Med. Type	None	Painted/Unprotected	None
Med. Width	0	12	0
Pavement	24	12	24
Shoulder	6	8	10
Traffic Volume	9,182 (2016)	7,409 (2016)	8,222 (2018)
Traffic Sta. ID	90131	8-8-504	13ms8a
Structure No.			0162154
Enlarged Views			

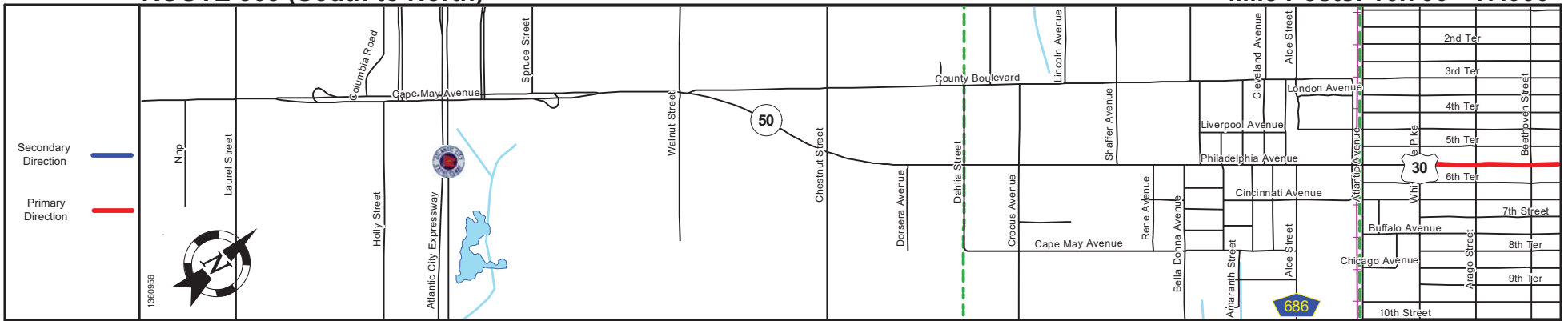
MP 13.74 = Begin Conc. With US 30 MP 41.27
 MP 13.74-6.70 See US 30 MP 41.27-44.21

SRI = 0000563__

Date last inventoried: June 2012

ROUTE 563 (South to North)

Mile Posts: 16.700 - 17.000



Pavement	
Shoulder	
Number of Lanes	
Speed Limit	
Street Name	

<ul style="list-style-type: none"> Interstate Route: US Route: NJ Route: County Road: Interchange Number: Grade Separated Interchange: Traffic Signal: Traffic Monitoring Sites: Road Underpass: Road Overpass: 	<p>Secondary Direction</p> <p>Primary Direction</p>	
---	---	--

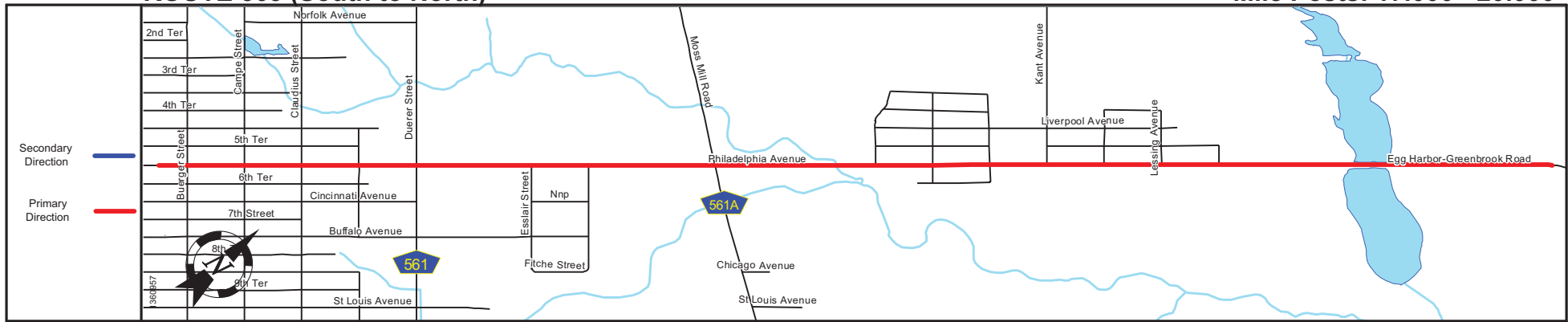
Street Name	Philadelphia Avenue
Jurisdiction	County
Functional Class	Urban Major Collector
Federal Aid - NHS Sy	STP
Control Section	
Speed Limit	25
Number of Lanes	2
Med. Type	None
Med. Width	0
Pavement	70
Shoulder	0
Traffic Volume	
Traffic Sta. ID	
Structure No.	
Enlarged Views	

SRI = 0000563__

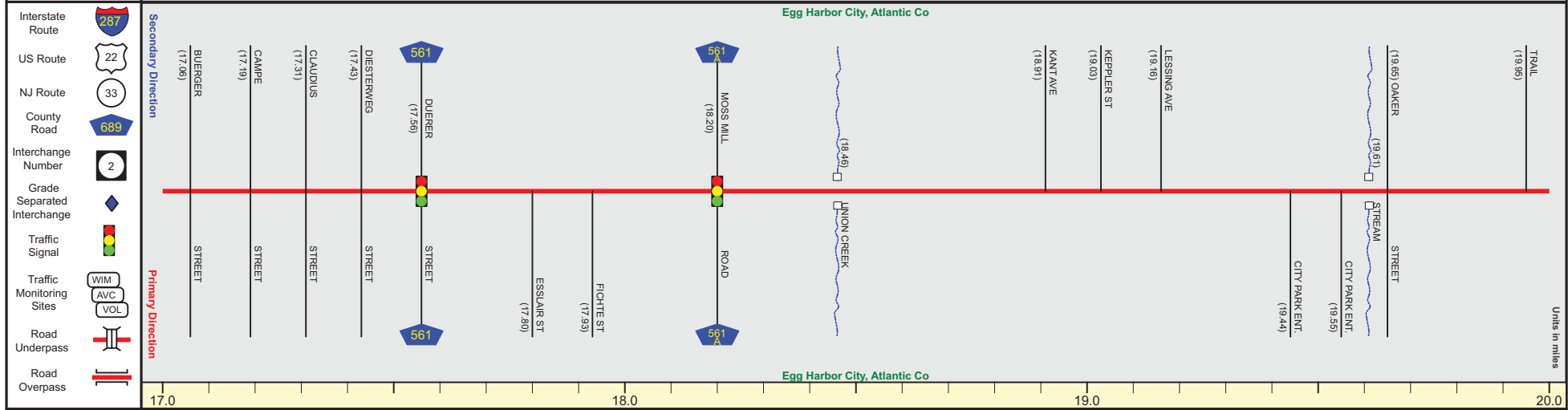
Date last inventoried: June 2012

ROUTE 563 (South to North)

Mile Posts: 17.000 - 20.000



Pavement	
Shoulder	
Number of Lanes	
Speed Limit	
Street Name	



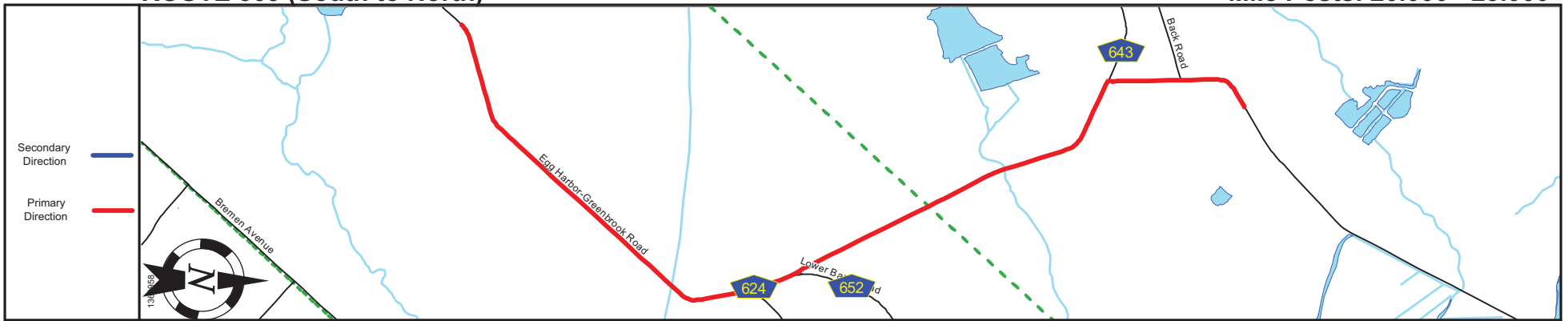
Street Name	Philadelphia Avenue			Egg Harbor-Greenbrook Road
Jurisdiction	County			
Functional Class	Urban Major Collector			Rural Major Collector
Federal Aid - NHS Sy	STP			
Control Section				
Speed Limit	25	35	50	
Number of Lanes				2
Med. Type	None			
Med. Width	0			
Pavement	70	24	26	
Shoulder	0	13	2	
Traffic Volume	4,981 (2016)	3,372 (2018)		2,629 (2016)
Traffic Sta. ID	130115	8-4440	8-5412	
Structure No.	01EHC08			
Enlarged Views				

SRI = 0000563__

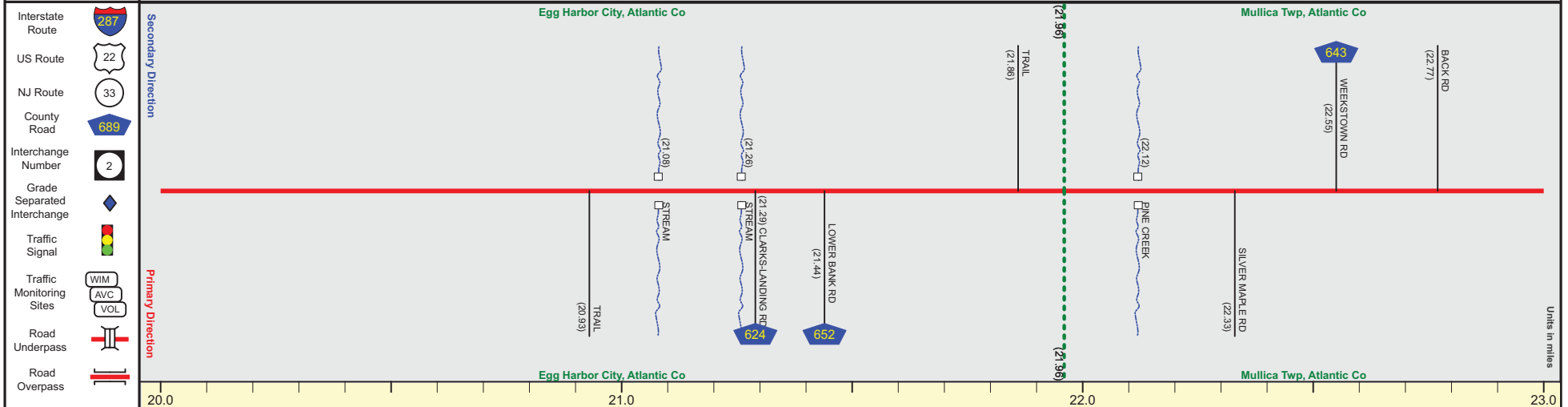
Date last inventoried: June 2012

ROUTE 563 (South to North)

Mile Posts: 20.000 - 23.000



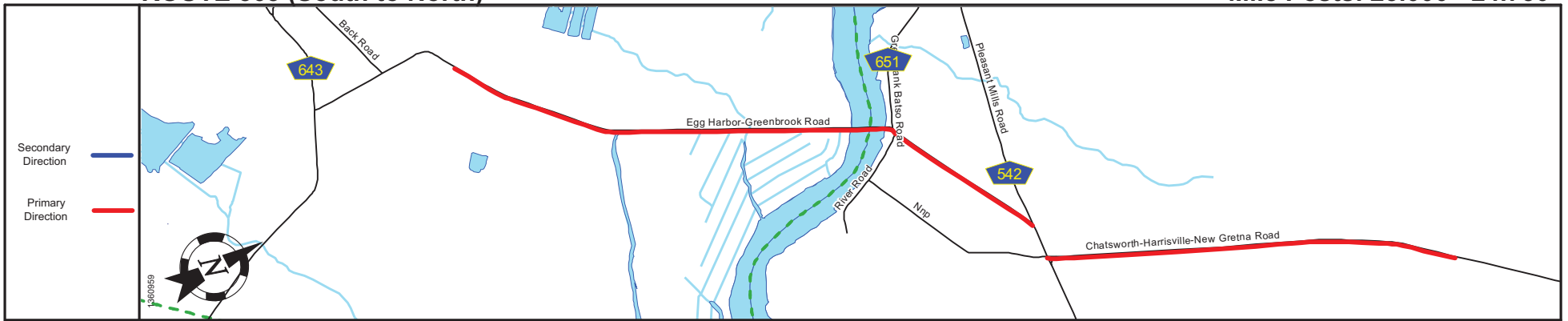
Pavement	
Shoulder	
Number of Lanes	
Speed Limit	
Street Name	



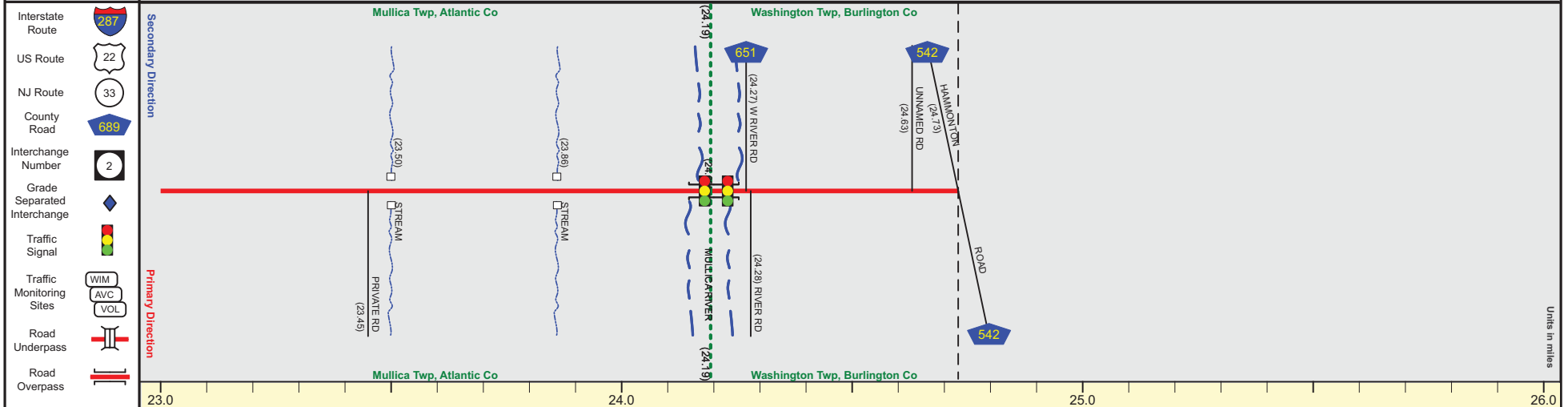
Street Name	Egg Harbor-Greenbrook Road			
Jurisdiction	County			
Functional Class	Rural Major Collector			
Federal Aid - NHS Sy	STP			
Control Section				
Speed Limit	50		40	
Number of Lanes	2			
Med. Type	None			
Med. Width	0			
Pavement	26		24	22
Shoulder	2		0	
Traffic Volume	2,257 (2014)		1,776 (2016)	
Traffic Sta. ID	1035sj		130122	
Structure No.				
Enlarged Views				

SRI = 0000563__

Date last inventoried: June 2012



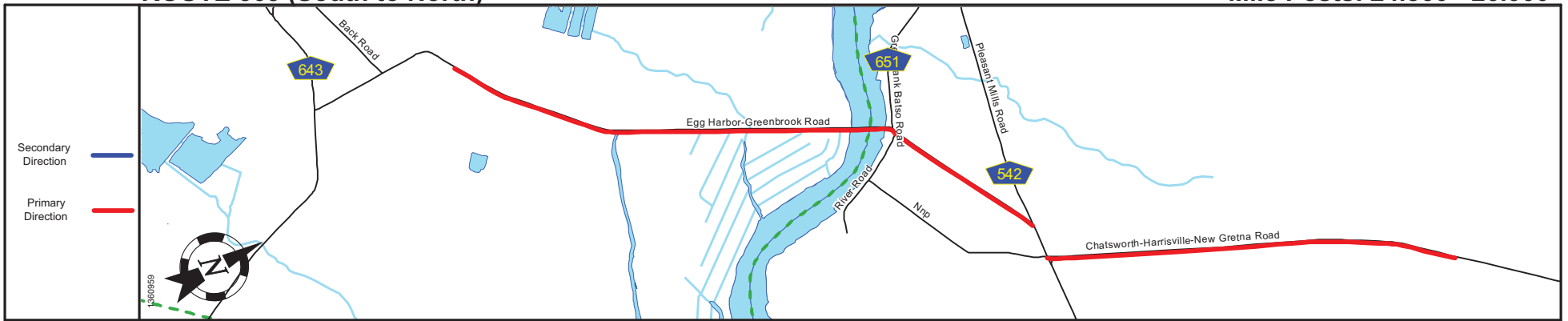
Pavement	
Shoulder	
Number of Lanes	
Speed Limit	
Street Name	



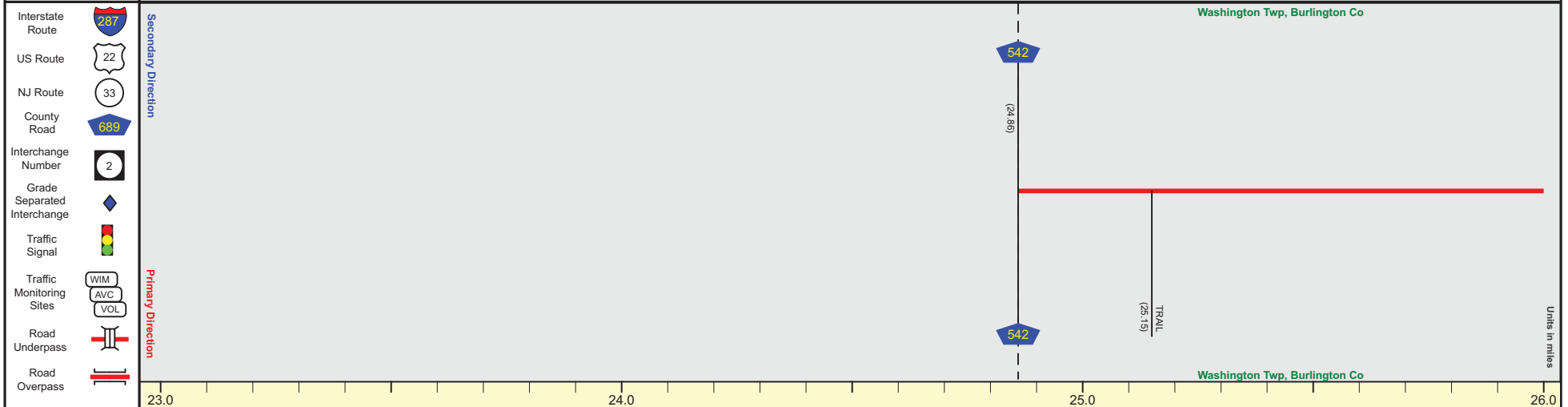
Street Name	Egg Harbor-Greenbrook Road	Chatsworth-Harrisville-New Gretna Road
Jurisdiction	County	
Functional Class	Rural Major Collector	
Federal Aid - NHS Sy	STP	
Control Section		
Speed Limit	40	
Number of Lanes	2	
Med. Type	None	
Med. Width	0	
Pavement	22	20
Shoulder	0	3
Traffic Volume		786 (2016)
Traffic Sta. ID		90329
Structure No.	01M0002 01MP001	
Enlarged Views		

ROUTE 563 (South to North)

Mile Posts: 24.860 - 26.000




Pavement	
Shoulder	
Number of Lanes	
Speed Limit	
Street Name	



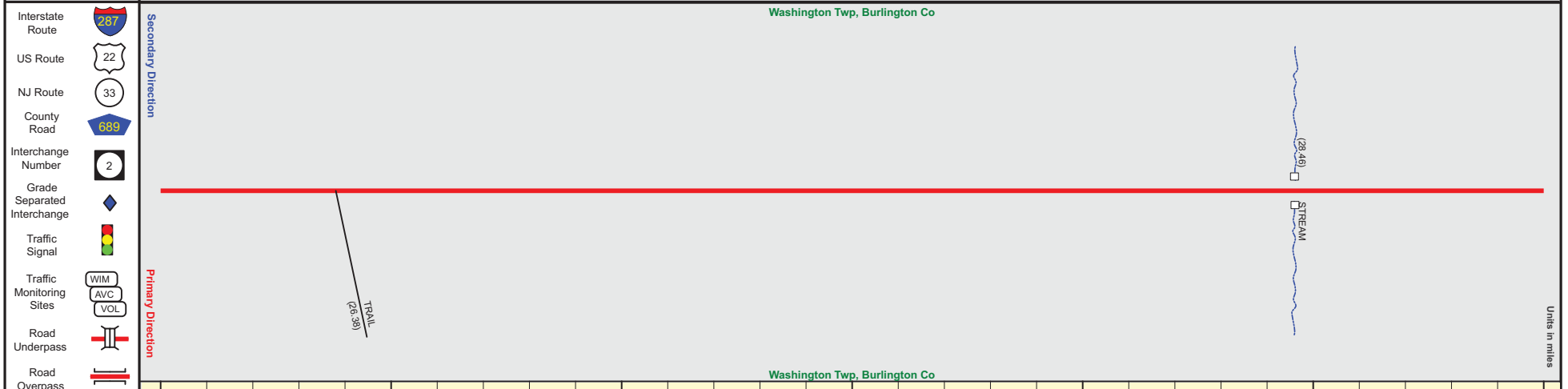
Street Name	Chatsworth-Harrisville-New Gretna Road
Jurisdiction	County
Functional Class	Rural Major Collector
Federal Aid - NHS Sy	STP
Control Section	
Speed Limit	50
Number of Lanes	2
Med. Type	None
Med. Width	0
Pavement	22
Shoulder	5
Traffic Volume	
Traffic Sta. ID	
Structure No.	
Enlarged Views	

SRI = 0000563__

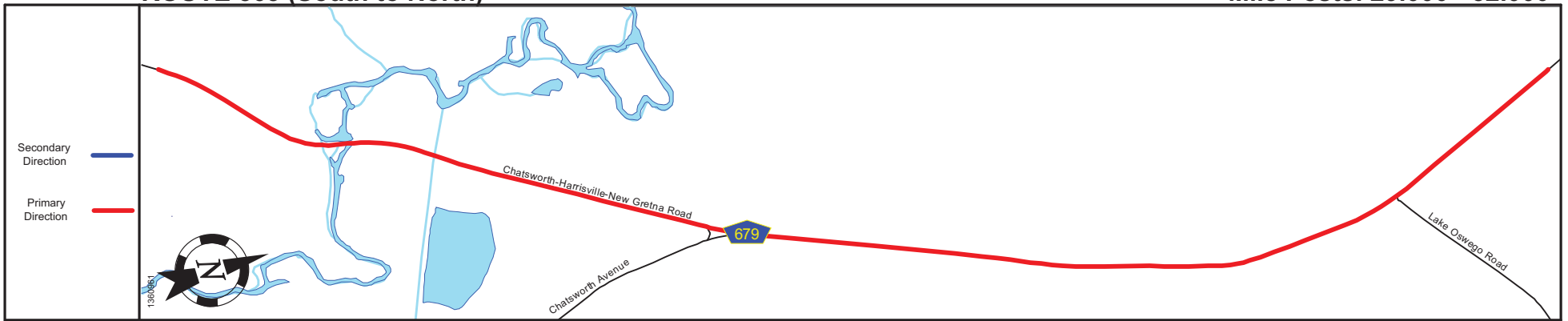
Date last inventoried: June 2012



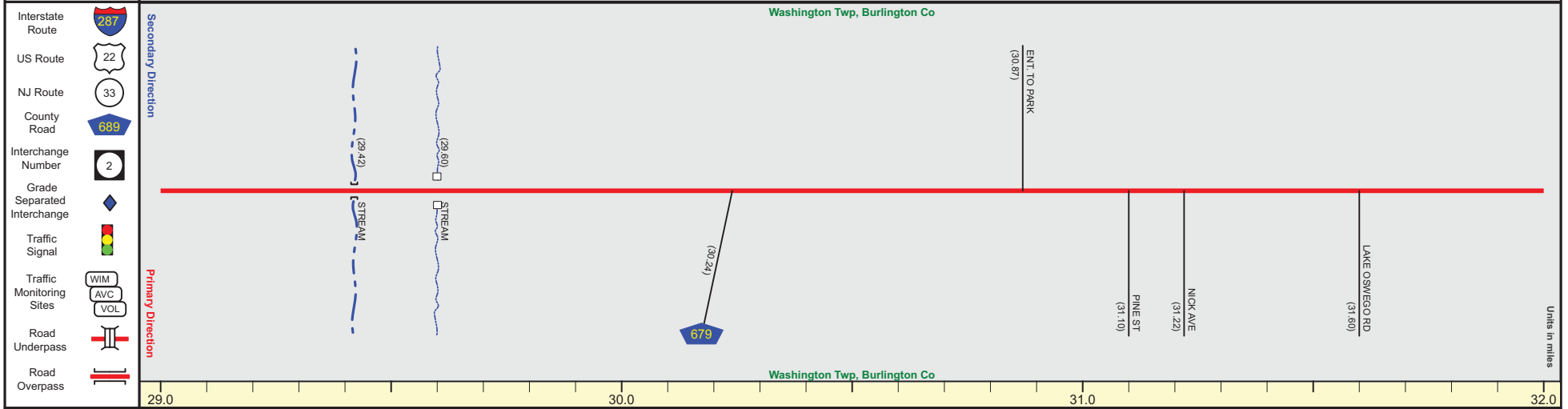
Pavement	
Shoulder	
Number of Lanes	
Speed Limit	
Street Name	



Street Name	Chatsworth-Harrisville-New Gretna Road
Jurisdiction	County
Functional Class	Rural Major Collector
Federal Aid - NHS Sy	STP
Control Section	
Speed Limit	50
Number of Lanes	2
Med. Type	None
Med. Width	0
Pavement	22
Shoulder	5
Traffic Volume	598 (2016)
Traffic Sta. ID	8-8,264
Structure No.	
Enlarged Views	



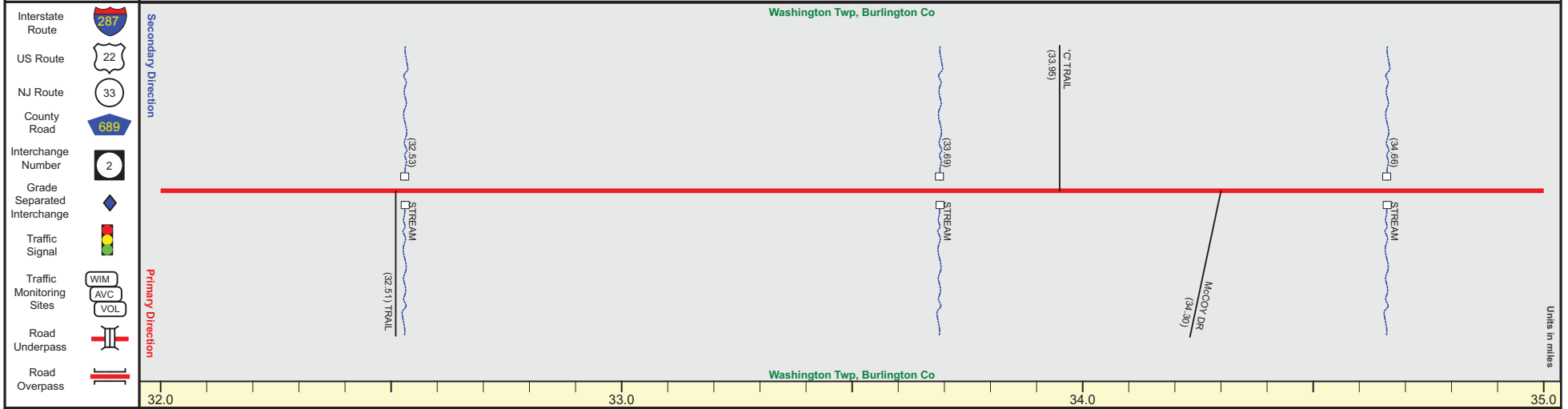
Pavement	
Shoulder	
Number of Lanes	
Speed Limit	
Street Name	



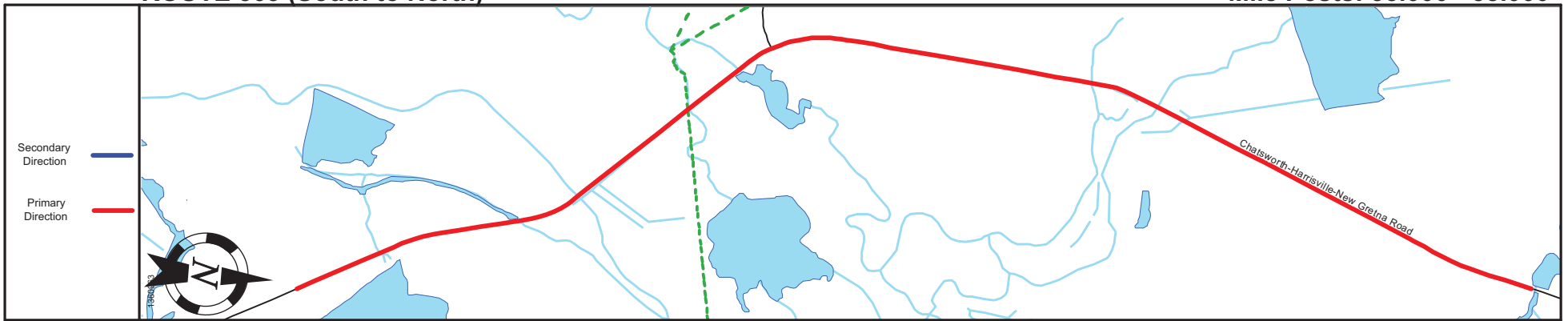
Street Name	Chatsworth-Harrisville-New Gretna Road
Jurisdiction	County
Functional Class	Rural Major Collector
Federal Aid - NHS Sy	STP
Control Section	
Speed Limit	50
Number of Lanes	2
Med. Type	None
Med. Width	0
Pavement	22
Shoulder	5
Traffic Volume	
Traffic Sta. ID	
Structure No.	03G732A
Enlarged Views	



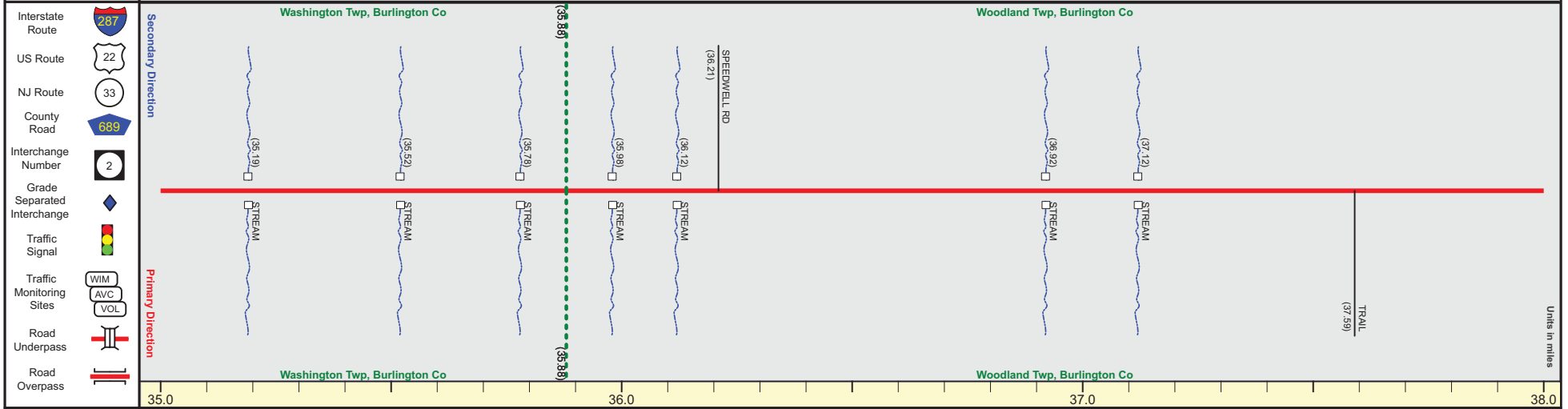
Pavement	
Shoulder	
Number of Lanes	
Speed Limit	
Street Name	



Street Name	Chatsworth-Harrisville-New Gretna Road	
Jurisdiction	County	
Functional Class	Rural Major Collector	
Federal Aid - NHS Sy	STP	
Control Section		
Speed Limit	50	
Number of Lanes	2	
Med. Type	None	
Med. Width	0	
Pavement	22	
Shoulder	5	
Traffic Volume	1,509 (2017)	
Traffic Sta. ID	90330	
Structure No.		
Enlarged Views		



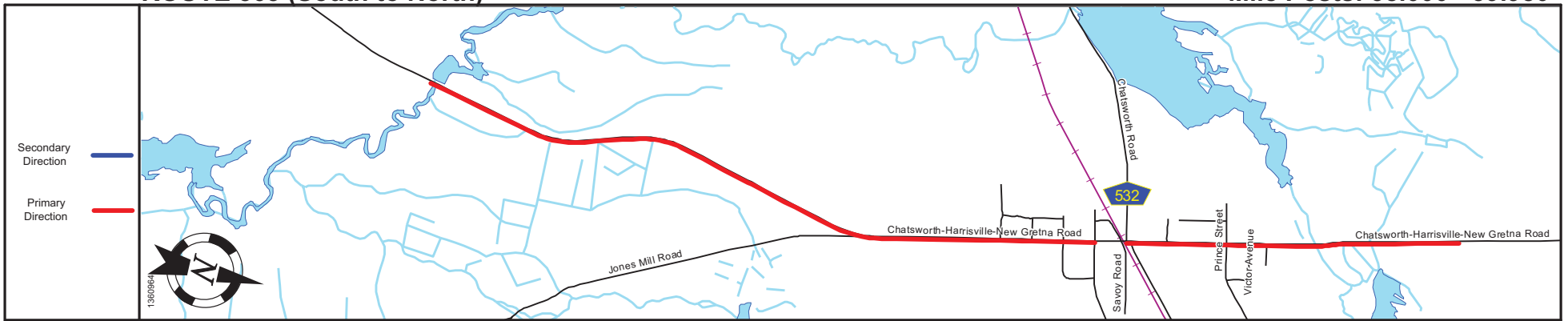
Pavement	
Shoulder	
Number of Lanes	
Speed Limit	
Street Name	



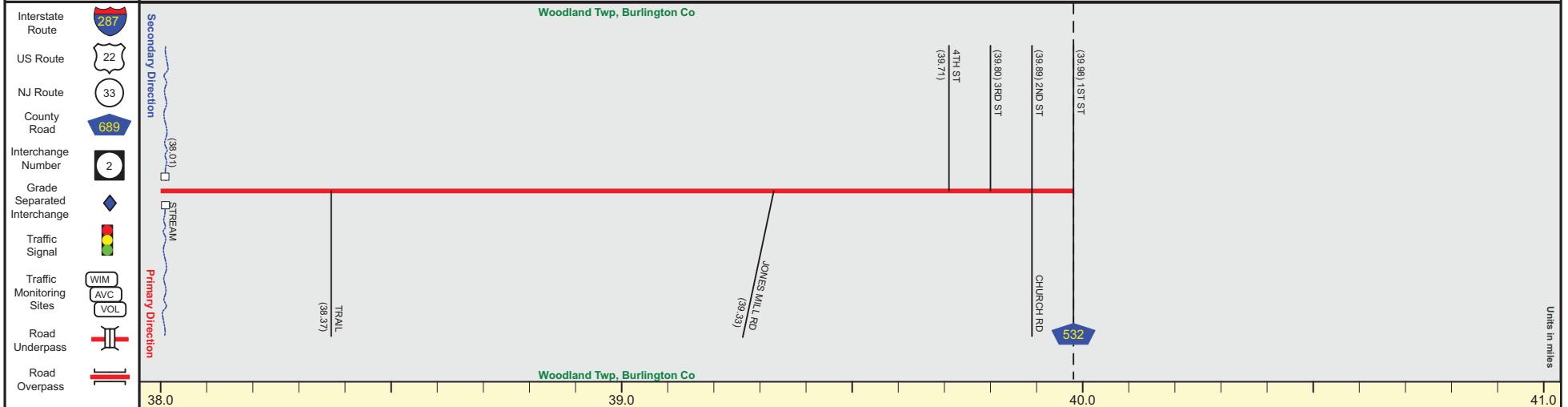
Street Name	Chatsworth-Harrisville-New Gretna Road	
Jurisdiction	County	
Functional Class	Rural Major Collector	
Federal Aid - NHS Sy	STP	
Control Section		
Speed Limit	50	
Number of Lanes	2	
Med. Type	None	
Med. Width	0	
Pavement	22	
Shoulder	5	
Traffic Volume		
Traffic Sta. ID		
Structure No.	03G6150	03G6270
Enlarged Views		

ROUTE 563 (South to North)

Mile Posts: 38.000 - 39.980



Pavement	
Shoulder	
Number of Lanes	
Speed Limit	
Street Name	



Street Name	Chatsworth-Harrisville-New Gretna Road		
Jurisdiction	County		
Functional Class	Rural Major Collector		
Federal Aid - NHS Sy	STP		
Control Section			
Speed Limit	50	40	
Number of Lanes	2		
Med. Type	None		
Med. Width	0		
Pavement	22		
Shoulder	5		
Traffic Volume	1,629 (2017)	2,053 (2017)	
Traffic Sta. ID	7-0-222	s17728	
Structure No.	03G6300		
Enlarged Views			

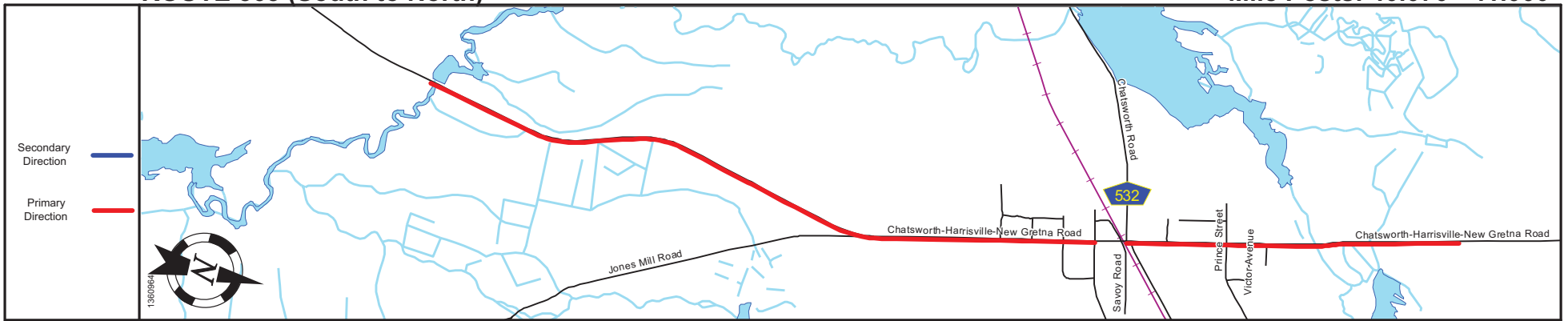
MP 39.98 = Begin Conc. With Rt. 532 MP 15.27
 MP 39.98-40.07 See Rt. 532 MP 15.27-15.36

SRI = 0000563__

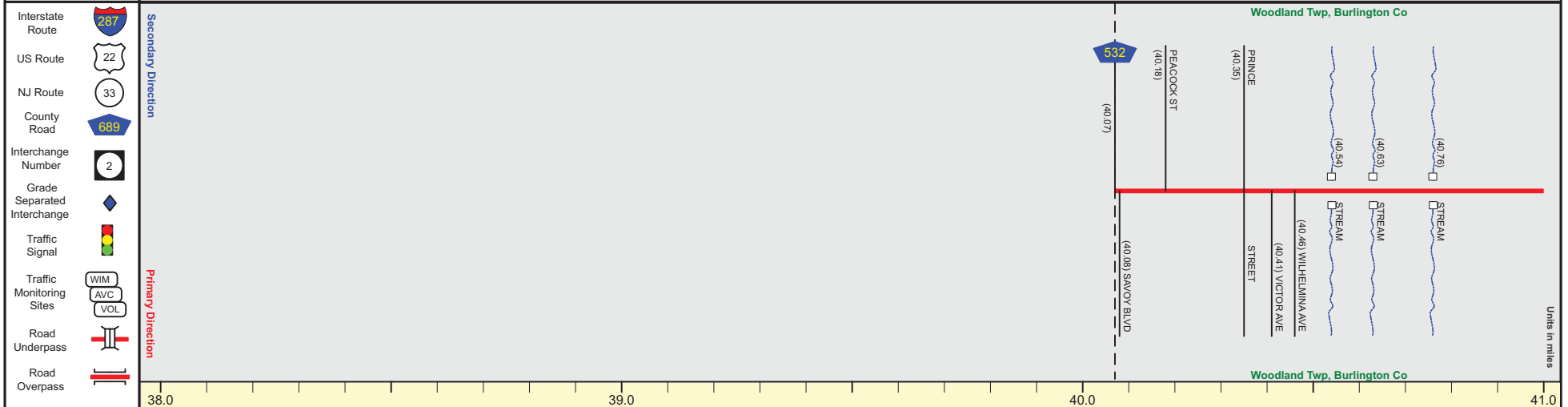
Date last inventoried: June 2012

ROUTE 563 (South to North)

Mile Posts: 40.070 - 41.000



Pavement	
Shoulder	
Number of Lanes	
Speed Limit	
Street Name	




Street Name	Chatsworth-Harrisville-New Gretna Road
Jurisdiction	County
Functional Class	Rural Major Collector
Federal Aid - NHS Sy	STP
Control Section	
Speed Limit	50
Number of Lanes	2
Med. Type	None
Med. Width	0
Pavement	22
Shoulder	6
Traffic Volume	
Traffic Sta. ID	
Structure No.	03G057
Enlarged Views	

SRI = 0000563__

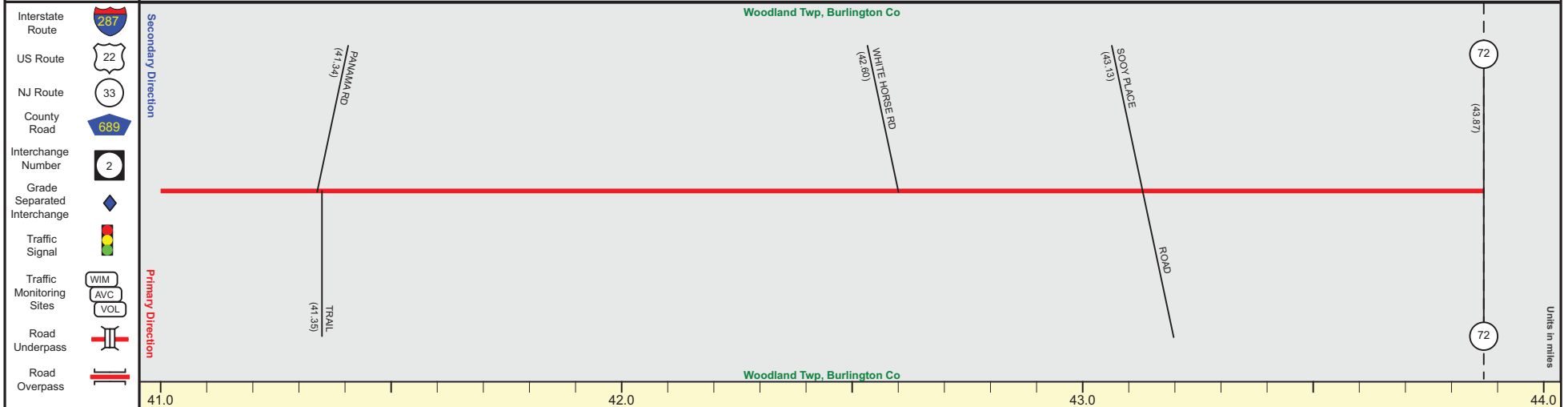
Date last inventoried: June 2012

ROUTE 563 (South to North)

Mile Posts: 41.000 - 43.870



Pavement	
Shoulder	
Number of Lanes	
Speed Limit	
Street Name	



Street Name	Chatsworth-Harrisville-New Gretna Road	
Jurisdiction	County	
Functional Class	Rural Major Collector	
Federal Aid - NHS Sy	STP	
Control Section		
Speed Limit	50	
Number of Lanes	2	
Med. Type	None	
Med. Width	0	
Pavement	22	
Shoulder	6	
Traffic Volume	1,665 (2017)	
Traffic Sta. ID	1103c3	
Structure No.		
Enlarged Views		

End Rt. 563 MP=43.87

SRI = 0000563__

Date last inventoried: June 2012