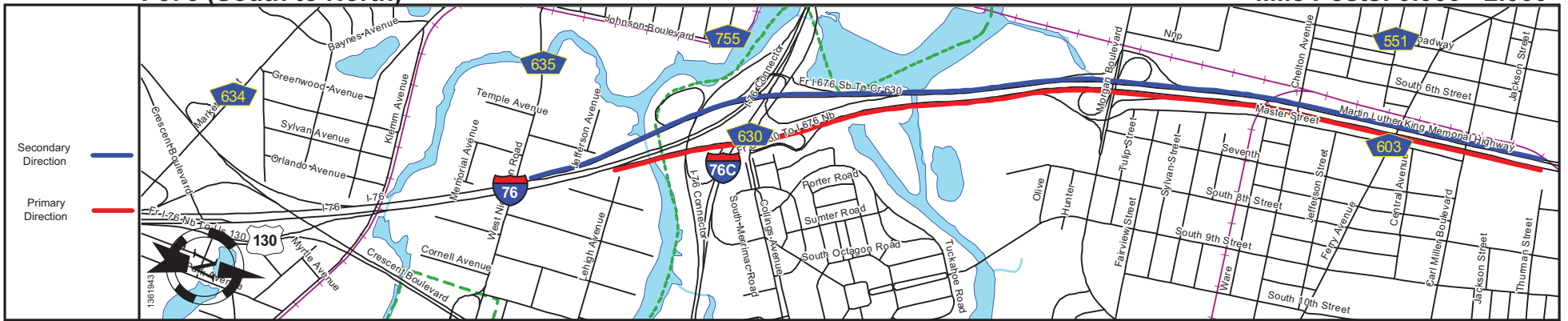
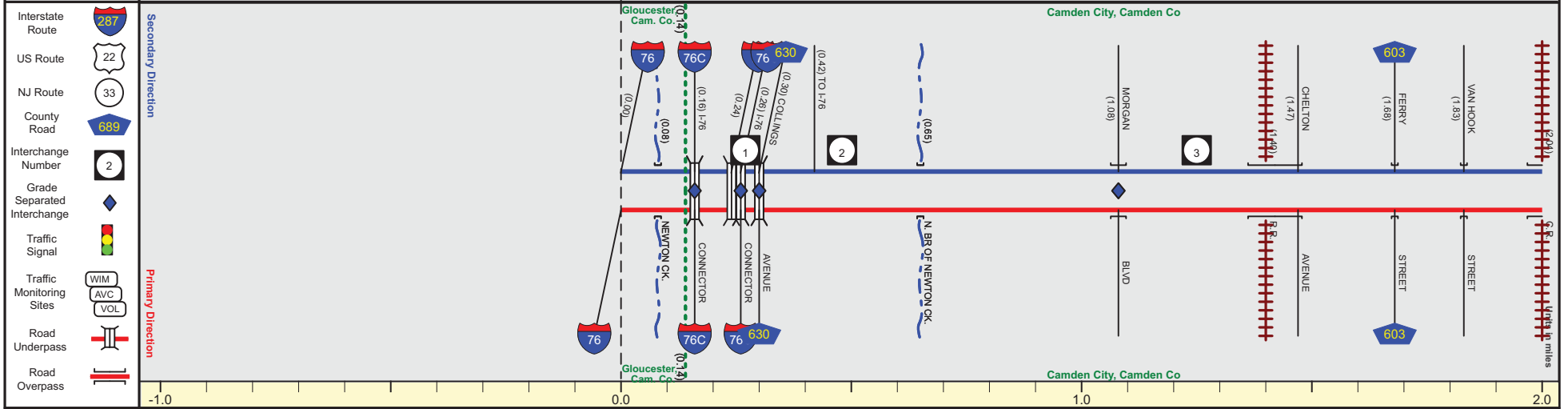


I-676 (South to North)

Mile Posts: 0.000 - 2.000



Pavement				
Shoulder				
Number of Lanes		3	4	3
Speed Limit			55	
Street Name		Martin Luther King Memorial Highway		



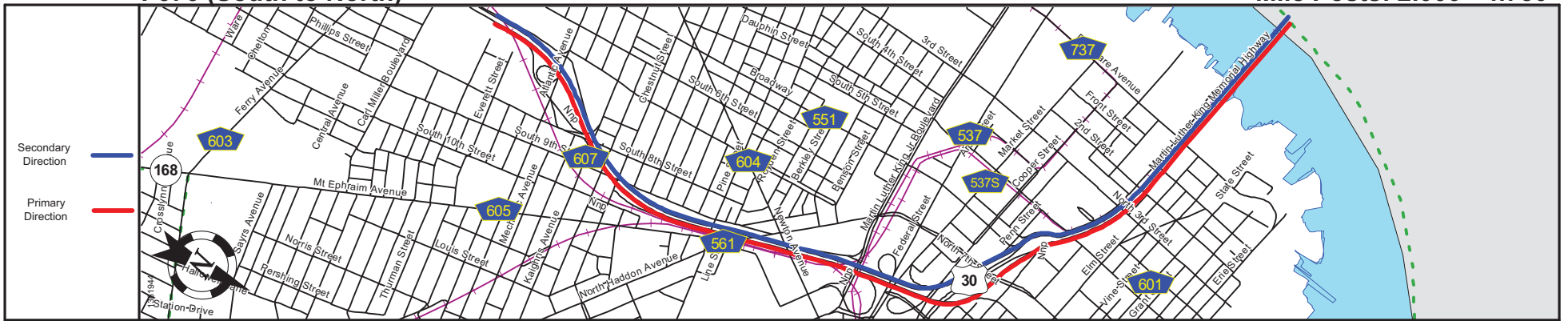
Street Name	Martin Luther King Memorial Highway			
Jurisdiction	N.J.D.O.T.			
Functional Class	Urban Interstate			
Federal Aid - NHS Sy	STRAHNET Inter.			
Control Section	0417		0418	
Speed Limit			55	
Number of Lanes		3	4	3
Med. Type			Positive	
Med. Width		VAR		26
Pavement		36	48	36
Shoulder		12	10	12
Traffic Volume		69,674 (2017)	85,123 (2017)	
Traffic Sta. ID		10Q411	7-4-103	
Structure No.	0418163 0418162	0418151 4500008 0418150	0418154 0418153	0418155 0418156 0418156 0418157 0418158
Enlarged Views	See Enlarged View #43			

SRI = 0000676__

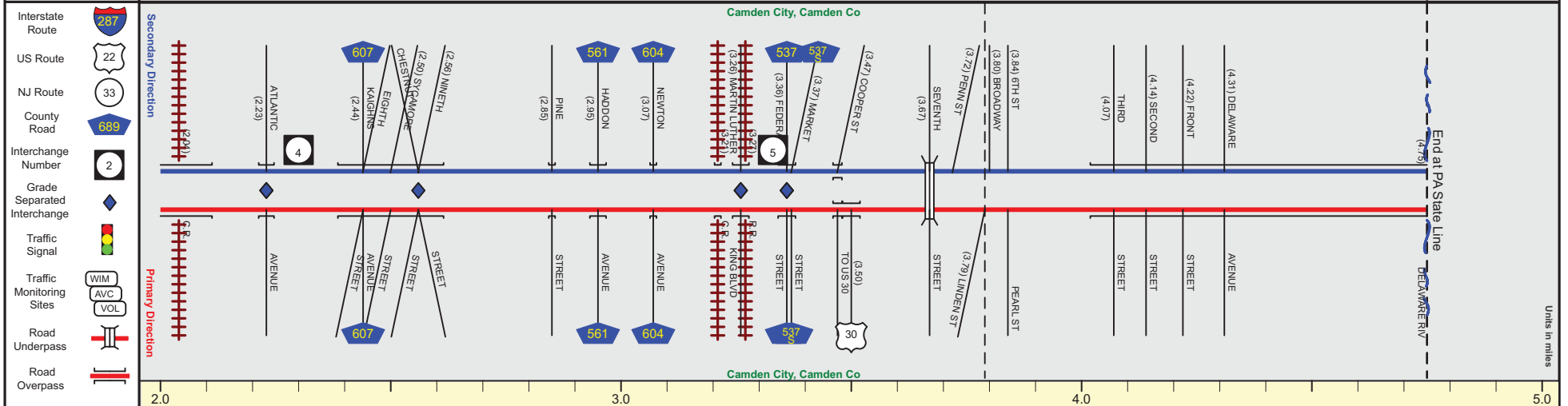
Date last inventoried: May 2018

I-676 (South to North)

Mile Posts: 2.000 - 4.750



Pavement	36	
Shoulder	12	0
Number of Lanes	3	
Speed Limit	55	35
Street Name	Martin Luther King Memorial Highway	



Street Name	Martin Luther King Memorial Highway		Ben Franklin Bridge	
Jurisdiction	N.J.D.O.T.		Delaware River Port Authority	
Functional Class	Urban Interstate		MP 3.79 = End Duplic. With NJ 30 MP=0.92	
Federal Aid - NHS Sy	STRAHNET Inter.		MP 4.75 = Begin Duplic. With US 30 MP=0.00 End I-676 MP=4.75	
Control Section	0418 0430	0418	0430	0436
Speed Limit	55		45	35
Number of Lanes	3		4	0
Med. Type			Positive	
Med. Width	26	18	8	
Pavement	36		78	
Shoulder	12		0	
Traffic Volume	67,874, (2017)	72,702, (2016)	65,436, (2018)	37,669, (2015)
Traffic Sta. ID	100412	676	100413	140405
Structure No.	0418159 0418160	0418161 0418161 0418161 0418161	0430150 0430151 0430152	0430162 0430164 0430167 0430168 0430166 0430168
Enlarged Views			See Enlarged View #14	

SRI = 0000676__

Date last inventoried: May 2018