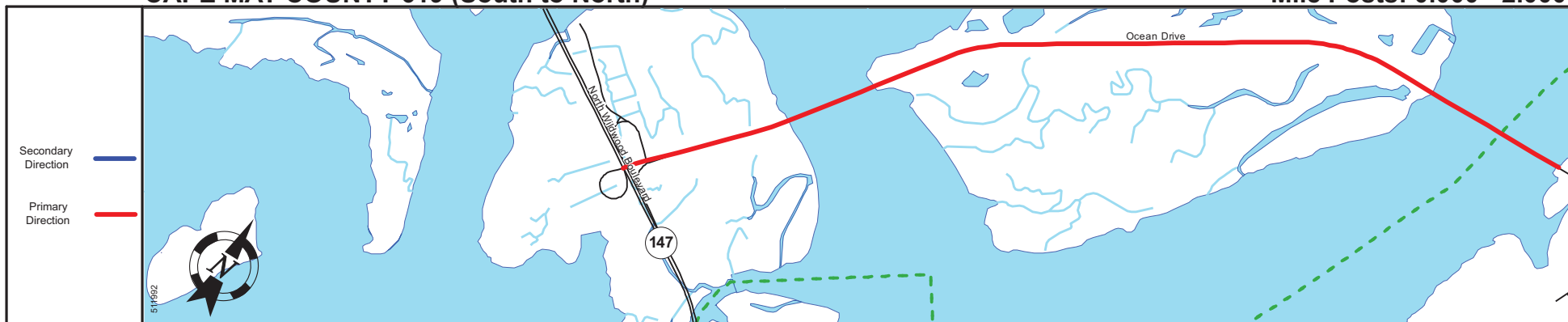
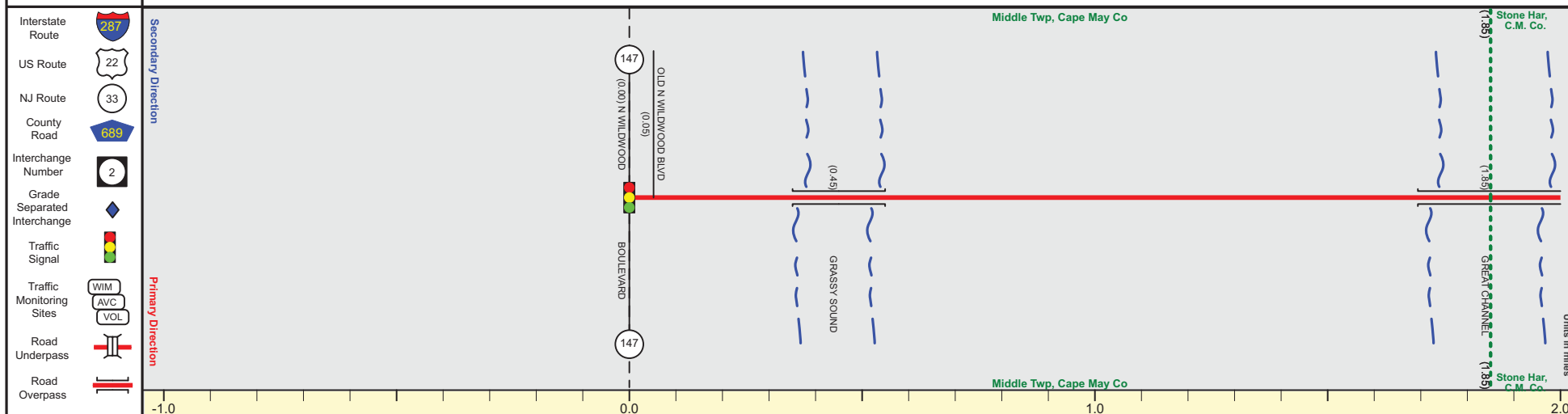


CAPE MAY COUNTY 619 (South to North)

Mile Posts: 0.000 - 2.000



Pavement	
Shoulder	
Number of Lanes	
Speed Limit	
Street Name	



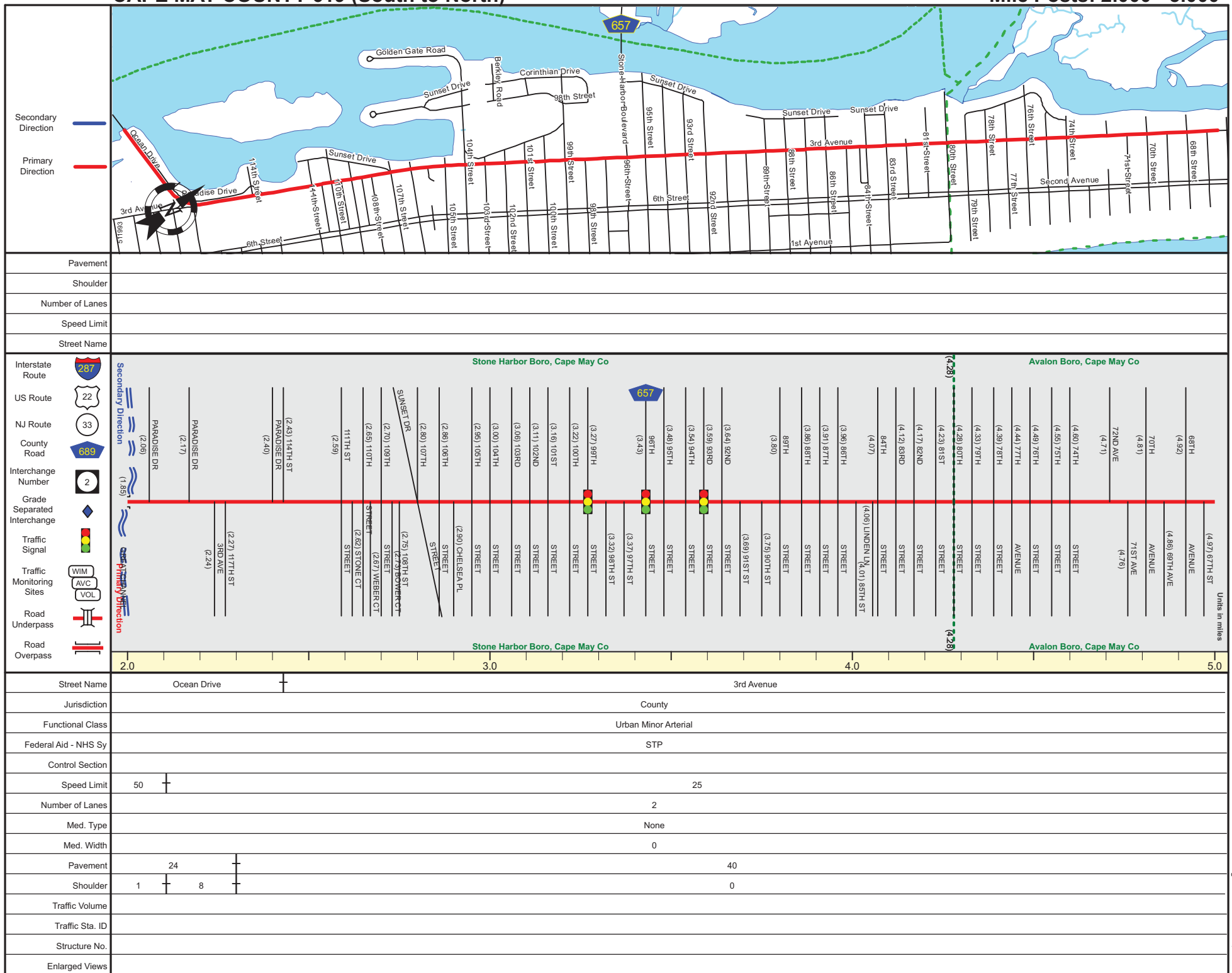
Street Name	Ocean Drive
Jurisdiction	County
Functional Class	Rural Minor Arterial
Federal Aid - NHS Sy	STP
Control Section	
Speed Limit	25
Number of Lanes	2
Med. Type	None
Med. Width	0
Pavement	36
Shoulder	0
Traffic Volume	1,170 (2017)
Traffic Sta. ID	110509
Structure No.	3100005
Enlarged Views	0500028

SRI = 05000619__

Date last inventoried: July 2011

CAPE MAY COUNTY 619 (South to North)

Mile Posts: 2.000 - 5.000

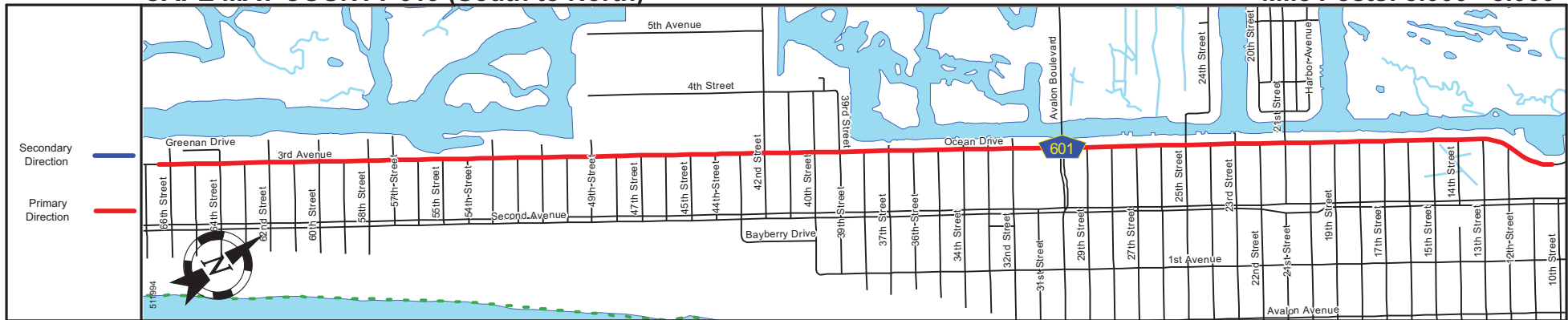


SRI = 05000619__

Date last inventoried: July 2011

CAPE MAY COUNTY 619 (South to North)

Mile Posts: 5.000 - 8.000



Pavement	
Shoulder	
Number of Lanes	
Speed Limit	
Street Name	

Interstate Route	287	Avalon Boro, Cape May Co
US Route	22	
NJ Route	33	
County Road	689	
Interchange Number	2	
Grade Separated Interchange		
Traffic Signal		
Traffic Monitoring Sites	WIM AVC VOL	
Road Underpass		
Road Overpass		
Secondary Direction	(5.02)	
Primary Direction	(6.02)	
Street Name	3rd Avenue	Ocean Drive
Jurisdiction		County
Functional Class		Urban Minor Arterial
Federal Aid - NHS Sy		STP
Control Section		
Speed Limit		25
Number of Lanes		2
Med. Type		None
Med. Width		0
Pavement		40
Shoulder		0
Traffic Volume		4,785 (2017)
Traffic Sta. ID		110511
Structure No.		
Enlarged Views		

SRI = 05000619__

Date last inventoried: July 2011

CAPE MAY COUNTY 619 (South to North)

Mile Posts: 8.000 - 11.000



Pavement	
Shoulder	
Number of Lanes	
Speed Limit	
Street Name	

Interstate Route		
US Route		
NJ Route		
County Road		
Interchange Number		
Grade Separated Interchange		
Traffic Signal		
Traffic Monitoring Sites		
Road Underpass		
Road Overpass		

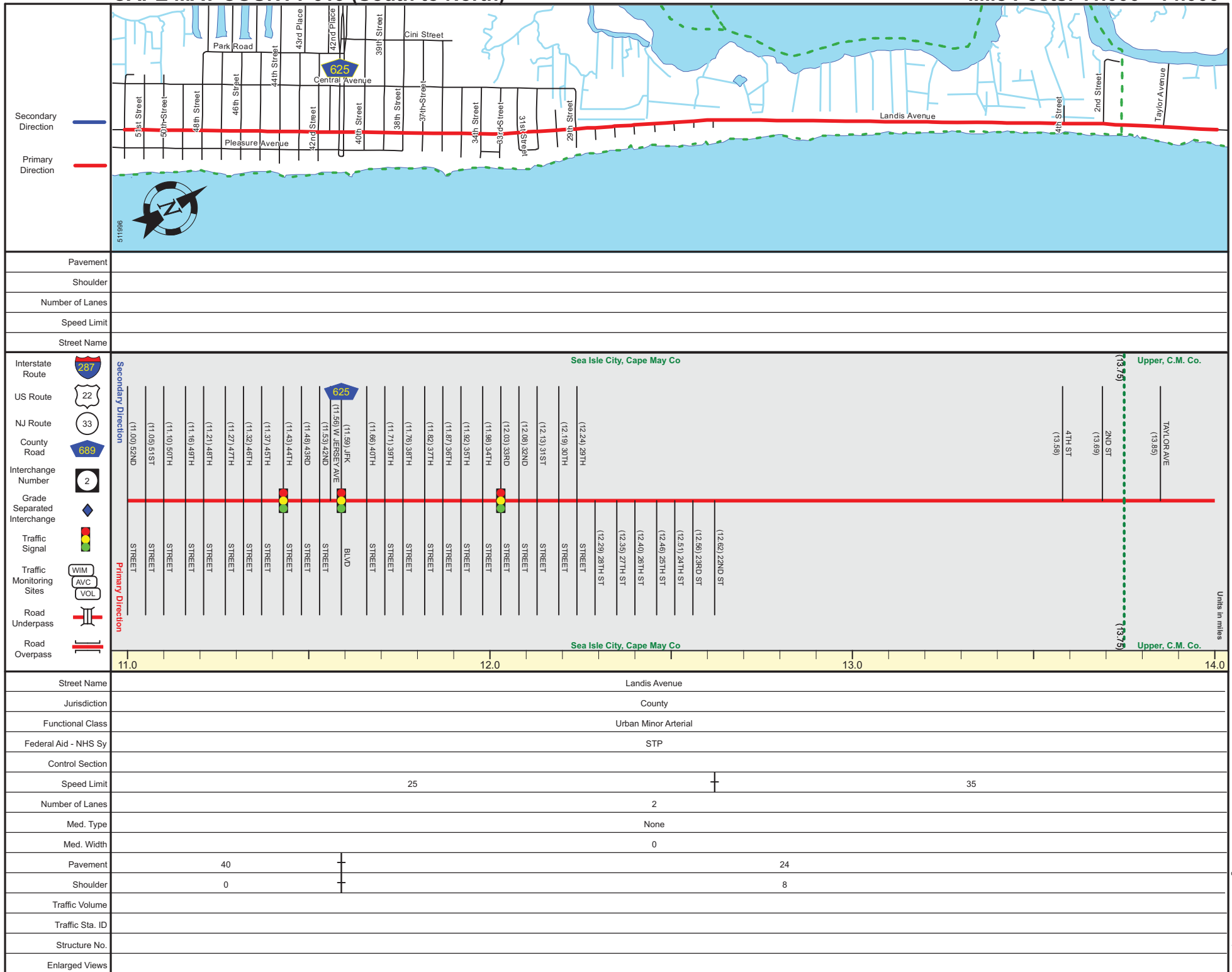
Street Name	Ocean Drive	Landis Avenue
Jurisdiction	County	
Functional Class	Urban Minor Arterial	
Federal Aid - NHS Sy	STP	
Control Section		
Speed Limit	25	
Number of Lanes	2	
Med. Type	None	
Med. Width	0	
Pavement	40	40
Shoulder	0	0
Traffic Volume	1,072 (2015)	7,809 (2017)
Traffic Sta. ID	120510	110512
Structure No.	3100003	
Enlarged Views		

SRI = 05000619__

Date last inventoried: July 2011

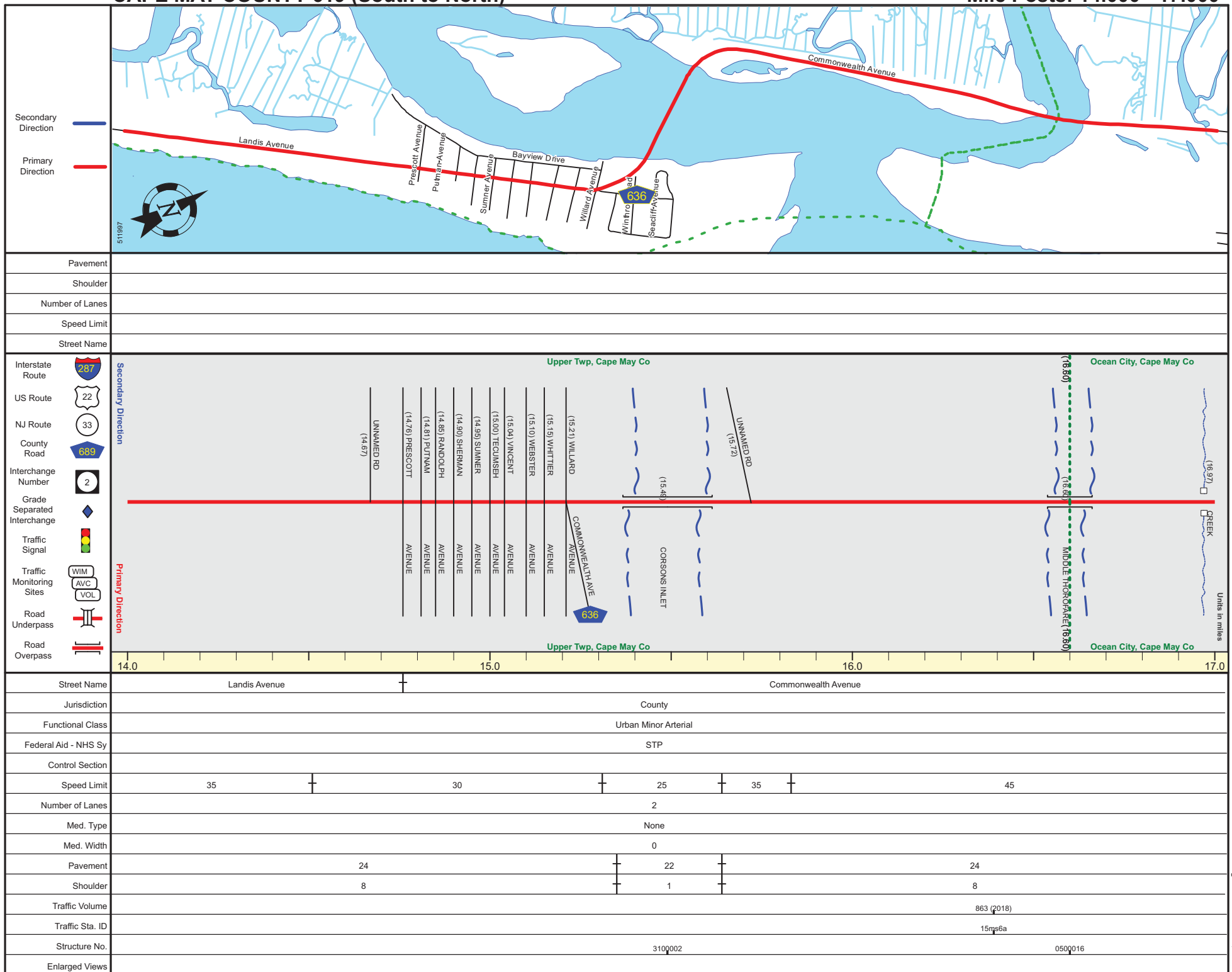
CAPE MAY COUNTY 619 (South to North)

Mile Posts: 11.000 - 14.000



SRI = 05000619__

Date last inventoried: July 2011

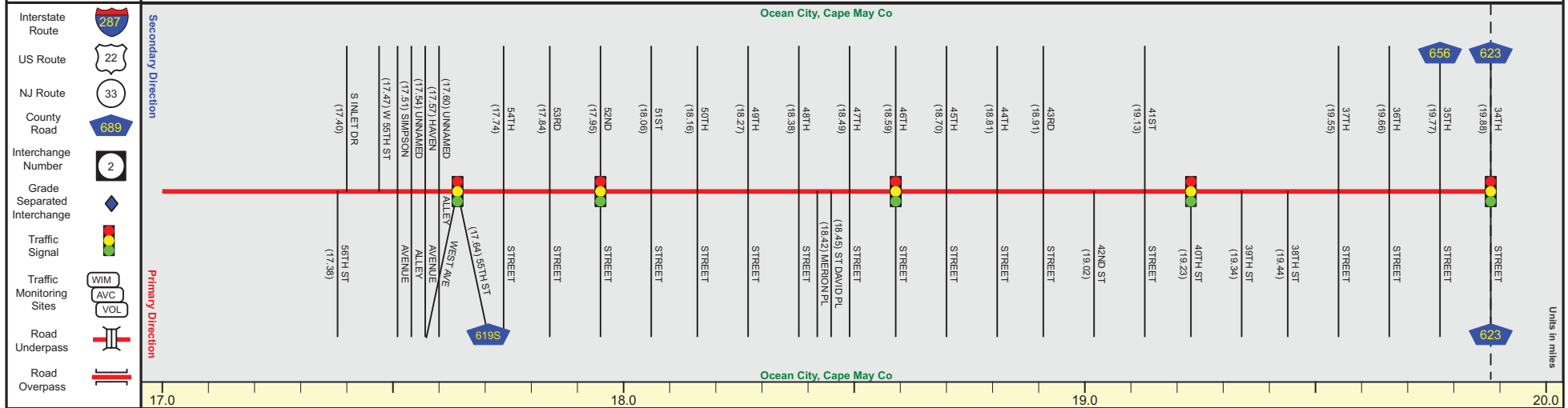


CAPE MAY COUNTY 619 (South to North)

Mile Posts: 17.000 - 19.880



Pavement	
Shoulder	
Number of Lanes	
Speed Limit	
Street Name	



Street Name	Commonwealth Avenue	West Avenue
Jurisdiction	County	
Functional Class	Urban Minor Arterial	
Federal Aid - NHS Sy	STP	
Control Section		
Speed Limit	45	35
Number of Lanes	2	
Med. Type	None	
Med. Width	0	
Pavement	24	40
Shoulder	8	12
Traffic Volume		3,300 (2017)
Traffic Sta. ID		110514
Structure No.		
Enlarged Views		

SRI = 05000619__

Date last inventoried: July 2011