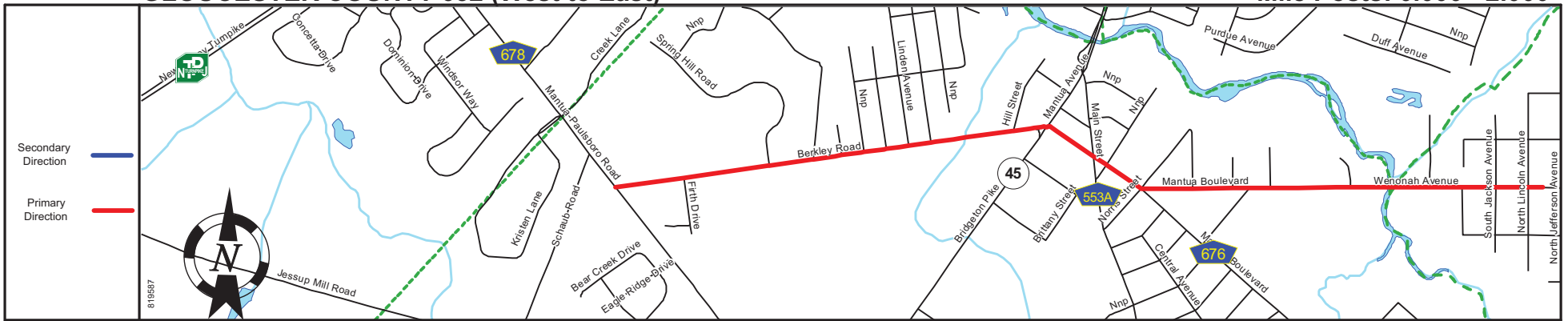
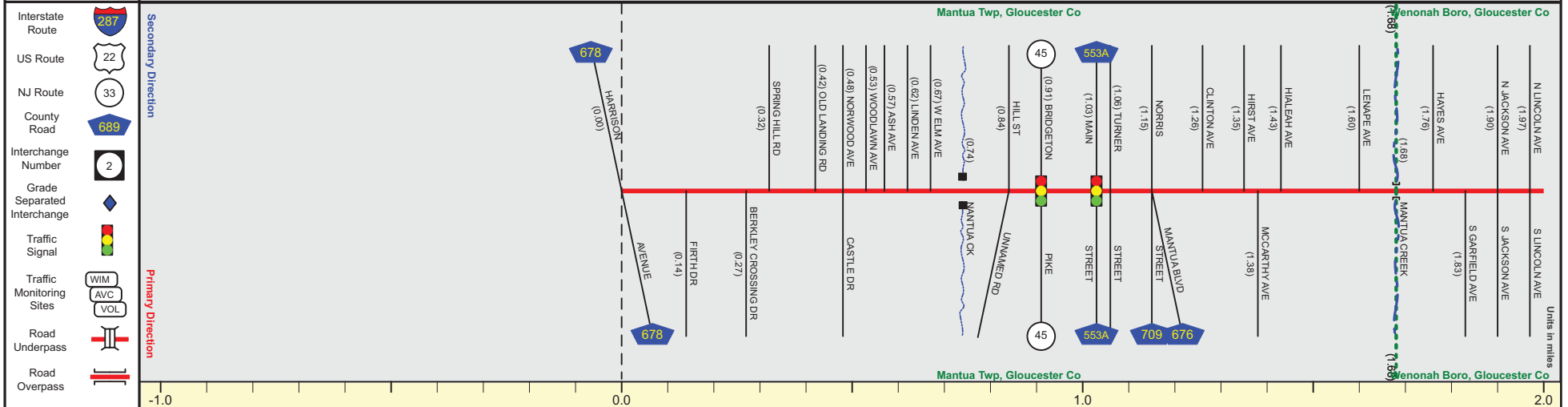


GLOUCESTER COUNTY 632 (West to East)

Mile Posts: 0.000 - 2.000



Pavement	
Shoulder	
Number of Lanes	
Speed Limit	
Street Name	



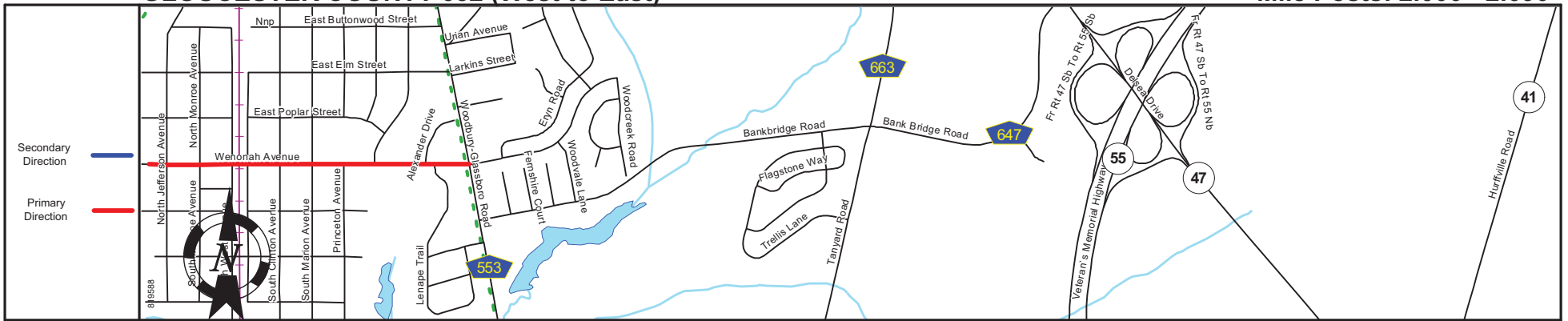
Street Name		Berkley Road		Mantua Boulevard		Wenonah Avenue
Jurisdiction		County				
Functional Class		Urban Minor Arterial				
Federal Aid - NHS Sy		STP				
Control Section						
Speed Limit		25			35	
Number of Lanes		2				
Med. Type		None				
Med. Width		0				
Pavement		24	22	48	22	
Shoulder		4	6	8	2	12
Traffic Volume		9,574 (2017)				
Traffic Sta. ID		110830				
Structure No.		080402				
Enlarged Views						

SRI = 0800632__

Date last inventoried: May 2011

GLOUCESTER COUNTY 632 (West to East)

Mile Posts: 2.000 - 2.690



Pavement	
Shoulder	
Number of Lanes	
Speed Limit	
Street Name	



Street Name	Wenonah Avenue
Jurisdiction	County
Functional Class	Urban Minor Arterial
Federal Aid - NHS Sy	STP
Control Section	
Speed Limit	35
Number of Lanes	2
Med. Type	None
Med. Width	0
Pavement	22
Shoulder	12
Traffic Volume	5,565 (2017)
Traffic Sta. ID	11p831
Structure No.	
Enlarged Views	

Units in miles

SRI = 0800632__

Date last inventoried: May 2011