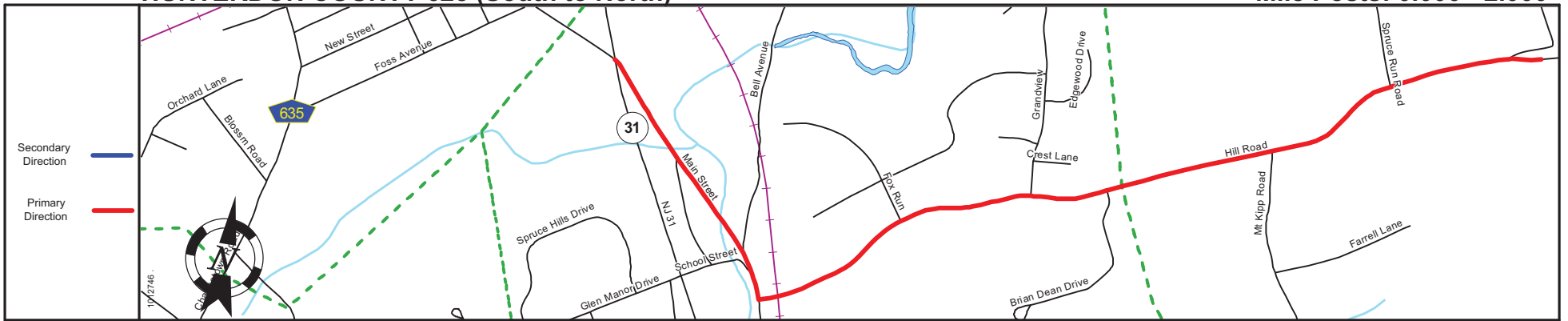
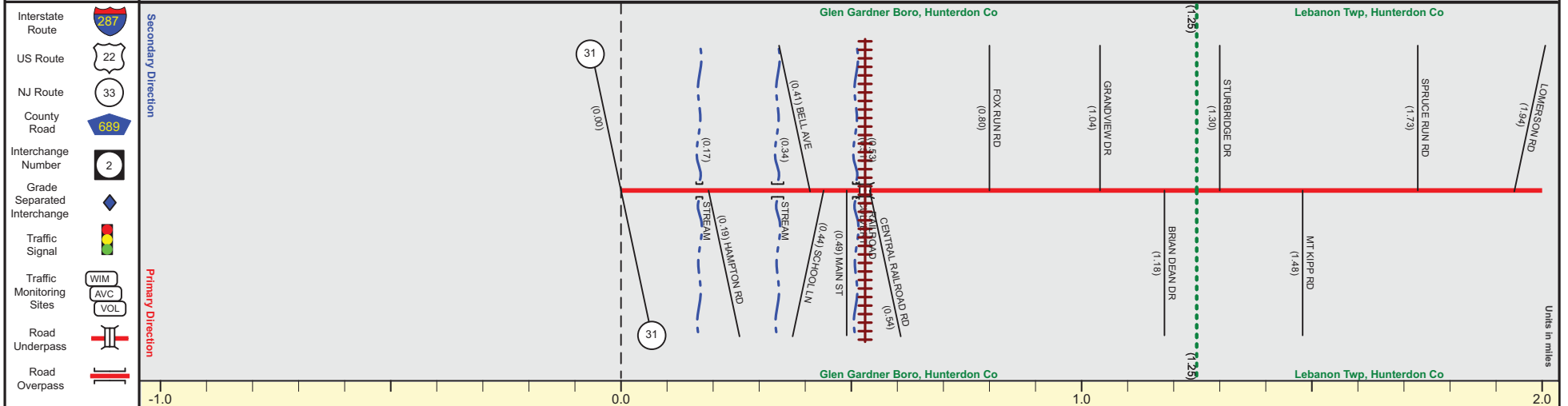


HUNTERDON COUNTY 628 (South to North)

Mile Posts: 0.000 - 2.000



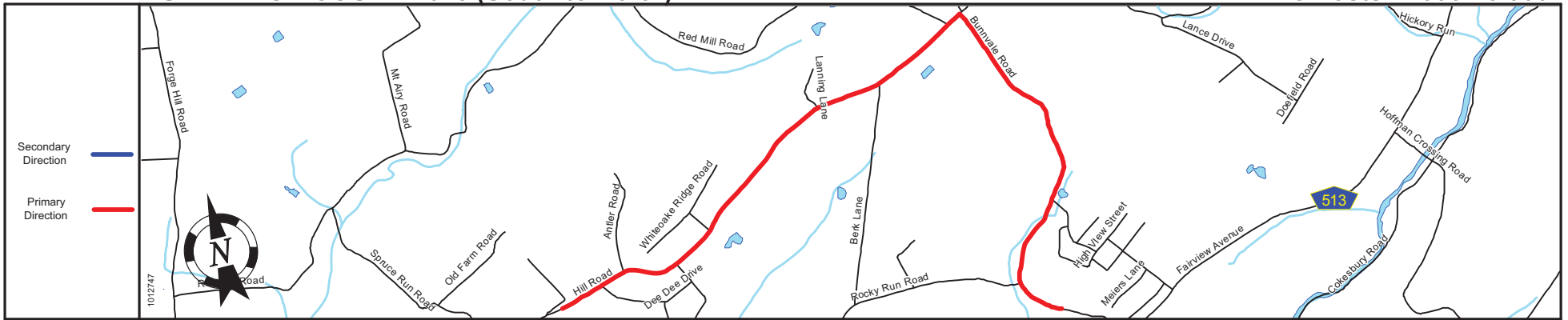
Pavement	
Shoulder	
Number of Lanes	
Speed Limit	
Street Name	



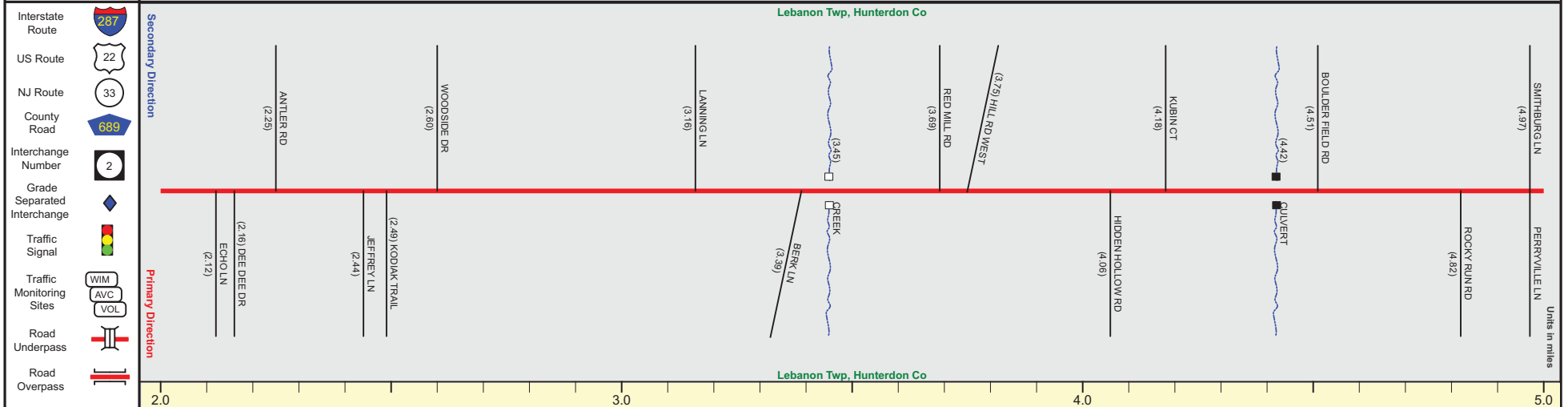
Street Name	Main Street	Hill Road	
Jurisdiction		County	
Functional Class	Urban Major Collector	Urban Minor Collector	
Federal Aid - NHS Sy		STP	
Control Section			
Speed Limit	35	25	45
Number of Lanes		2	
Med. Type		None	
Med. Width		0	
Pavement		22	
Shoulder		1	2
Traffic Volume	827 (2017)	2,111 (2015)	
Traffic Sta. ID	111016	0022s4	
Structure No.	1000071		
Enlarged Views			

SRI = 1000628__

Date last inventoried: June 2011



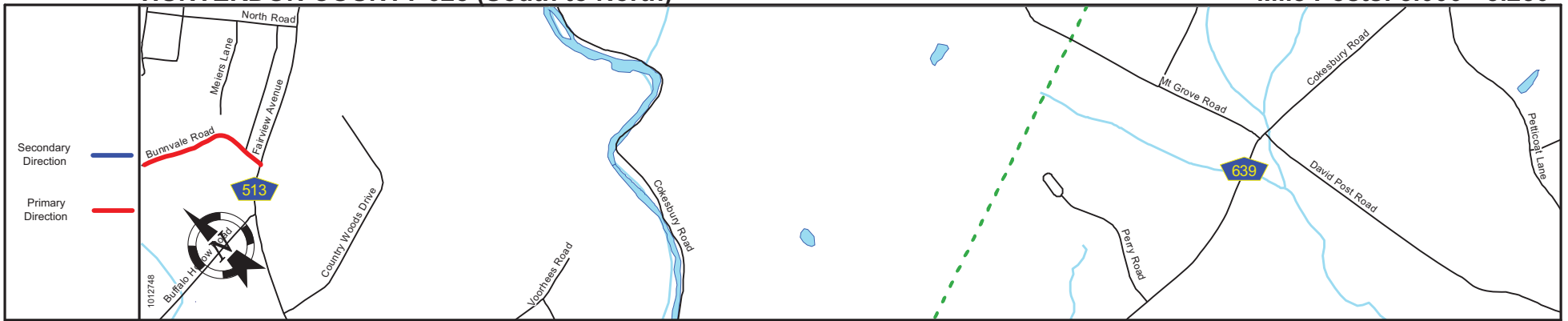
Pavement	
Shoulder	
Number of Lanes	
Speed Limit	
Street Name	



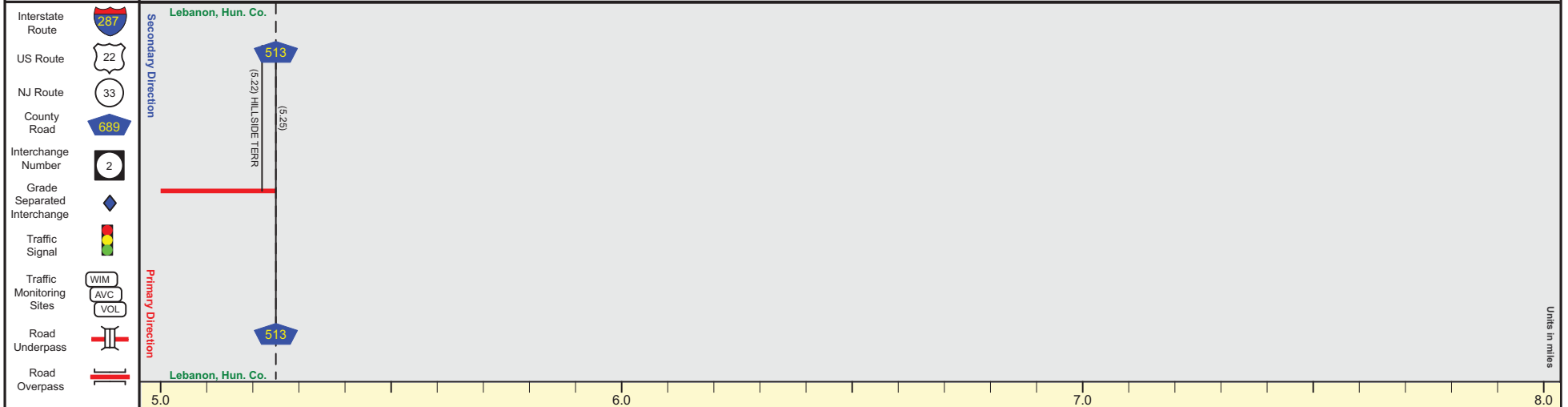
Street Name	Hill Road			Bunnvale Road	
Jurisdiction	County			County	
Functional Class	Urban Minor Collector			Rural Minor Collector	
Federal Aid - NHS Sy	STP			Non-Federal Aid	
Control Section					
Speed Limit	45			35	
Number of Lanes				2	
Med. Type				None	
Med. Width				0	
Pavement				22	
Shoulder				2	
Traffic Volume	2,530 (2015)			2,417 (2017)	
Traffic Sta. ID	003254			111017	
Structure No.					
Enlarged Views					

HUNTERDON COUNTY 628 (South to North)

Mile Posts: 5.000 - 5.250



Pavement	
Shoulder	
Number of Lanes	
Speed Limit	
Street Name	



Street Name	Bunnvale Road	
Jurisdiction	County	
Functional Class	Rural Minor Collector	
Federal Aid - NHS Sy	Non-Federal Aid	End Hunterdon County @ 28 MP=4.25
Control Section		
Speed Limit	35	
Number of Lanes	2	
Med. Type	None	
Med. Width	0	
Pavement	22	
Shoulder	2	
Traffic Volume		
Traffic Sta. ID		
Structure No.		
Enlarged Views		

SRI = 1000628__

Date last inventoried: June 2011