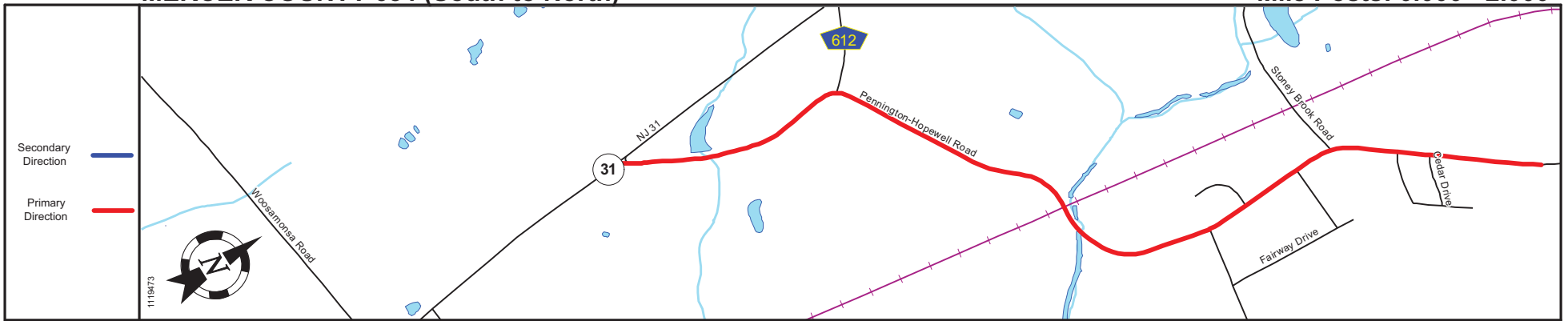
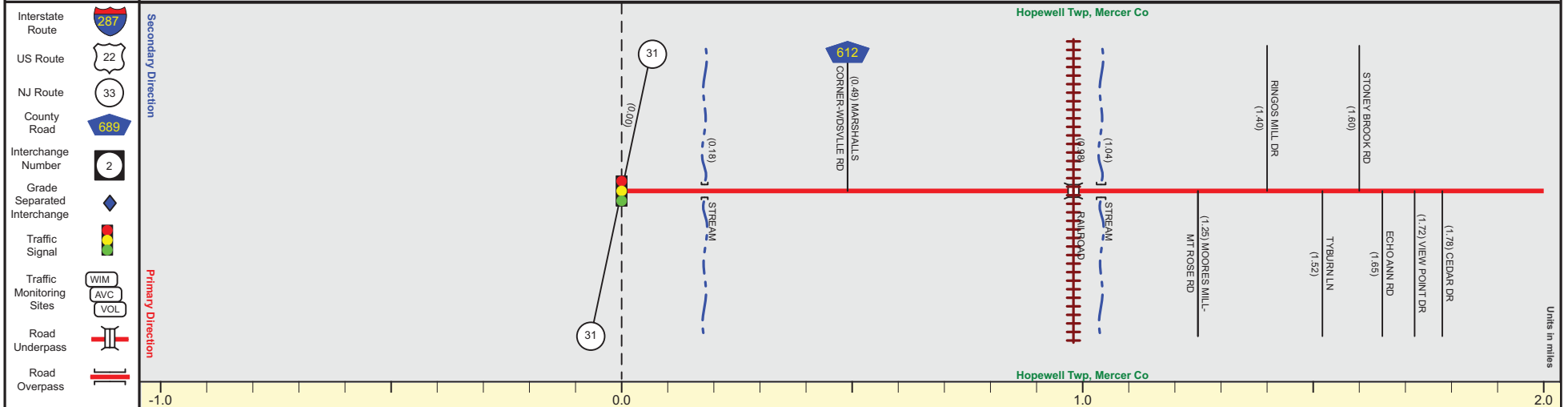


MERCER COUNTY 654 (South to North)

Mile Posts: 0.000 - 2.000



Pavement	
Shoulder	
Number of Lanes	
Speed Limit	
Street Name	



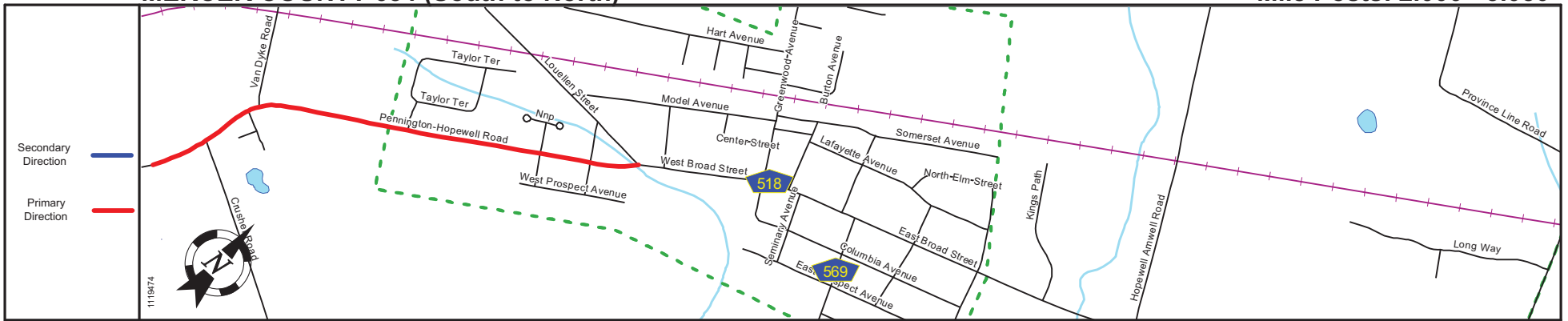
Street Name	Pennington-Hopewell Road	
Jurisdiction	County	
Functional Class	Rural Major Collector	
Federal Aid - NHS Sy	STP	
Control Section	Begin Mercer County 654 MP=0	
Speed Limit	40	45
Number of Lanes	2	
Med. Type	None	
Med. Width	0	
Pavement	30	24
Shoulder	4	6
Traffic Volume	6,333 (2016)	
Traffic Sta. ID	5-4,505	
Structure No.	1100038	
Enlarged Views		

SRI = 11000654__

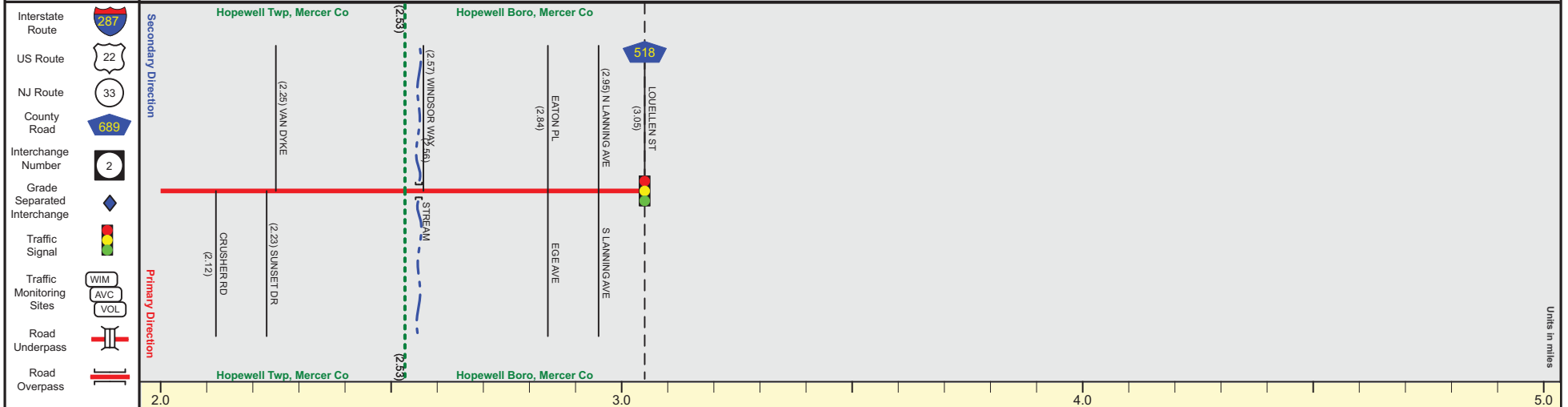
Date last inventoried: May 2011

MERCER COUNTY 654 (South to North)

Mile Posts: 2.000 - 3.050



Pavement	
Shoulder	
Number of Lanes	
Speed Limit	
Street Name	



Street Name	Pennington-Hopewell Road	
Jurisdiction	County	
Functional Class	Rural Major Collector	Urban Major Collector
Federal Aid - NHS Sy	STP	
Control Section		
Speed Limit	45	30
Number of Lanes	2	
Med. Type	None	
Med. Width	0	
Pavement	24	36
Shoulder	6	0
Traffic Volume		
Traffic Sta. ID		
Structure No.		
Enlarged Views		

End Mercer County 654 MP=3.05

SRI = 1100654__

Date last inventoried: May 2011