


ABSTRACT OF RATABLES

OCEAN COUNTY

2012



OCEAN COUNTY BOARD OF TAXATION

Peter Maher, SRA, SCGREAA, CTA, President
Charles Tivenan, Esq., CTA, Vice-President

Geraldine Ambrosio, SCRREA, CTA * Mark Ellsworth * Glenn Harrison, Esq.
Nicholas Montenegro, Esq. * PG Waxman, CTA

Barbara Raney, County Tax Administrator

2012 ABSTRACT OF RATABLES FOR THE COUNTY OF OCEAN

NO.	TAXING DISTRICTS	1		2	3	4	5	6	NO.
		TAXABLE VALUE							
		(A)	(B)						
LAND	IMPROVEMENTS (INCLUDES PARTIAL EXEMPTIONS & ABATEMENTS)	TAXABLE VALUE OF LAND AND IMPROVEMENTS (COL 1A +1B)	TOTAL TAXABLE VALUE OF PARTIAL EXEMPTIONS & ABATEMENTS (ASSESSED VAL)	NET TAXABLE VALUE OF LAND & IMPROVEMENTS (COL 2 - 3)	TAXABLE VALUE COMMUNICATION EQUIPMENT c 138, L 1966	NET TAXABLE VALUE (COL 4 + 5)			
1	BARNEGAT	\$ 964,287,050	\$ 1,275,883,250	\$ 2,240,170,300	-	\$ 2,240,170,300	\$ 5,323,237	\$ 2,245,493,537	1
2	BARNEGAT LIGHT	663,710,900	334,809,300	998,520,200	-	998,520,200	279,017	998,799,217	2
3	BAY HEAD	1,138,142,300	455,086,800	1,593,229,100	-	1,593,229,100	336,185	1,593,565,285	3
4	BEACH HAVEN	1,244,930,662	411,390,130	1,656,320,792	-	1,656,320,792	368,685	1,656,689,477	4
5	BEACHWOOD	513,526,800	504,568,500	1,018,095,300	-	1,018,095,300	716,259	1,018,811,559	5
6	BERKELEY	2,244,124,825	2,869,637,135	5,113,761,960	-	5,113,761,960	6,571,500	5,120,333,460	6
7	BRICK	5,642,071,200	4,969,374,569	10,611,445,769	-	10,611,445,769	13,123,204	10,624,568,973	7
8	TOMS RIVER	9,226,723,700	7,089,584,718	16,316,308,418	-	16,316,308,418	37,429,047	16,353,737,465	8
9	EAGLESWOOD (r)	130,455,500	114,726,800	245,182,300	-	245,182,300	462,004	245,644,304	9
10	HARVEY CEDARS	882,769,100	352,395,700	1,235,164,800	-	1,235,164,800	278,079	1,235,442,879	10
11	ISLAND HEIGHTS	227,352,300	122,632,500	349,984,800	-	349,984,800	200,122	350,184,922	11
12	JACKSON	2,438,514,700	4,261,389,964	6,699,904,664	-	6,699,904,664	10,721,673	6,710,626,337	12
13	LACEY	2,173,420,300	2,120,564,300	4,293,984,600	-	4,293,984,600	7,009,567	4,300,994,167	13
14	LAKEHURST	93,883,600	94,256,880	188,140,480	-	188,140,480	1,825,409	189,965,889	14
15	LAKEWOOD	2,649,955,700	3,641,013,700	6,290,969,400	425,200	6,290,544,200	13,529,480	6,304,073,680	15
16	LAVALLETTE	1,417,267,100	458,183,810	1,875,450,910	-	1,875,450,910	1,870,037	1,877,320,947	16
17	LT. EGG HARBOR	1,429,832,022	1,479,169,712	2,909,001,734	-	2,909,001,734	5,851,082	2,914,852,816	17
18	LONG BEACH	5,669,852,565	1,895,816,800	7,565,669,365	-	7,565,669,365	1,880,830	7,567,550,195	18
19	MANCHESTER	1,502,242,800	2,455,319,194	3,957,561,994	-	3,957,561,994	6,710,264	3,964,272,258	19
20	MANTOLOKING	1,174,777,300	437,902,500	1,612,679,800	-	1,612,679,800	142,389	1,612,822,189	20
21	OCEAN (r)	574,627,100	669,339,300	1,243,966,400	39,500	1,243,926,900	1,567,173	1,245,494,073	21
22	OCEAN GATE	143,072,400	120,334,700	263,407,100	-	263,407,100	159,480	263,566,580	22
23	PINE BEACH	158,939,300	142,546,100	301,485,400	-	301,485,400	167,547	301,652,947	23
24	PLUMSTED	550,179,200	503,069,300	1,053,248,500	615,000	1,052,633,500	2,623,851	1,055,257,351	24
25	PT. PLEASANT BORO	1,937,876,000	1,308,463,010	3,246,339,010	-	3,246,339,010	3,790,128	3,250,129,138	25
26	PT PLEASANT BEACH	1,793,492,200	672,164,800	2,465,657,000	-	2,465,657,000	525,153	2,466,182,153	26
27	SEASIDE HEIGHTS	567,383,100	275,577,100	842,960,200	-	842,960,200	316,701	843,276,901	27
28	SEASIDE PARK	863,703,100	298,182,000	1,161,885,100	-	1,161,885,100	358,282	1,162,243,382	28
29	SHIP BOTTOM	734,802,600	381,354,500	1,116,157,100	-	1,116,157,100	242,782	1,116,399,882	29
30	S. TOMS RIVER	126,216,300	154,485,200	280,701,500	-	280,701,500	369,281	281,070,781	30
31	STAFFORD	2,420,070,600	1,953,542,400	4,373,613,000	-	4,373,613,000	6,142,881	4,379,755,881	31
32	SURF CITY	1,059,781,200	481,275,700	1,541,056,900	-	1,541,056,900	1,188,648	1,542,245,548	32
33	TUCKERTON	233,373,300	199,496,100	432,869,400	-	432,869,400	554,995	433,424,395	33
COUNTY TOTALS		\$ 52,591,356,824	\$ 42,503,536,472	\$ 95,094,893,296	\$ 1,079,700	\$ 95,093,813,596	\$ 132,634,972	\$ 95,226,448,568	

R - Revaluation, r - Reassessment

2012 ABSTRACT OF RATABLES FOR THE COUNTY OF OCEAN

NO.	TAXING DISTRICTS	7	8	9		10		11	NO.
		GEN. TAX RATE PER \$100	COUNTY EQUAL RATIO R.S. 54:3-17 - 19	(A)	(B)	EQUALIZATION		NET VALUATION FOR COUNTY TAX APPORTIONMENT (COL 6+9A+9B-10A+10B)	
				TRUE VALUE OF UEZ ABATEMENT EXPIRED	TRUE VALUE OF CLASS II RAILROADS	(A) AMOUNTS DEDUCTED R.S. 54:3-17 - 19	(B) AMOUNTS ADDED R.S. 54:3-17 - 19 & R.S. 54:11D-7		
1	BARNEGAT	\$ 2.374	91.65	-	-	-	\$ 204,796,894	\$ 2,450,290,431	1
2	BARNEGAT LIGHT	0.821	91.06	-	-	-	98,888,373	1,097,687,590	2
3	BAY HEAD	0.729	100.98	-	-	(14,252,926)	-	1,579,312,359	3
4	BEACH HAVEN	1.099	82.56	-	-	-	352,847,846	2,009,537,323	4
5	BEACHWOOD	1.724	105.37	-	-	(51,246,757)	-	967,564,802	5
6	BERKELEY	1.862	92.16	-	-	-	440,967,316	5,561,300,776	6
7	BRICK	1.962	89.83	-	-	-	1,212,884,882	11,837,453,855	7
8	TOMS RIVER	1.538	102.58	-	-	(361,684,595)	-	15,992,052,870	8
9	EAGLESWOOD	2.041	90.64	-	-	-	25,573,055	271,217,359	9
10	HARVEY CEDARS	0.809	95.12	-	-	-	63,763,173	1,299,206,052	10
11	ISLAND HEIGHTS	1.718	89.66	-	-	-	40,765,168	390,950,090	11
12	JACKSON	1.968	99.05	-	-	-	71,043,952	6,781,670,289	12
13	LACEY	1.526	105.76	-	-	(231,127,746)	-	4,069,866,421	13
14	LAKEHURST	2.010	104.85	-	-	(8,208,542)	-	181,757,347	14
15	LAKEWOOD	2.266	83.98	-	-	-	1,238,055,419	7,542,129,099	15
16	LAVALLETTE	0.902	82.76	-	-	-	392,181,919	2,269,502,866	16
17	LT. EGG HARBOR	1.738	107.28	-	-	(196,039,936)	-	2,718,812,880	17
18	LONG BEACH	0.892	89.10	-	-	-	929,103,352	8,496,653,547	18
19	MANCHESTER	1.922	100.47	-	-	(16,301,699)	-	3,947,970,559	19
20	MANTOLOKING	0.547	99.62	-	-	-	6,370,185	1,619,192,374	20
21	OCEAN	1.722	88.02	-	-	-	170,182,719	1,415,676,792	21
22	OCEAN GATE	1.965	100.59	-	-	(1,382,695)	-	262,183,885	22
23	PINE BEACH	1.654	98.12	-	-	-	5,972,764	307,625,711	23
24	PLUMSTED	1.530	117.80	-	-	(157,823,704)	-	897,433,647	24
25	PT. PLEASANT BORO	1.757	92.77	-	-	-	257,984,625	3,508,113,763	25
26	PT PLEASANT BEACH	1.098	107.48	-	-	(162,410,327)	-	2,303,771,826	26
27	SEASIDE HEIGHTS	1.499	110.96	-	-	(80,154,271)	-	763,122,630	27
28	SEASIDE PARK	1.254	92.17	-	-	-	100,445,718	1,262,689,100	28
29	SHIP BOTTOM	1.021	85.70	-	-	-	189,090,676	1,305,490,558	29
30	S. TOMS RIVER	2.011	107.86	-	-	(19,492,142)	-	261,578,639	30
31	STAFFORD	1.907	95.79	-	-	-	194,155,780	4,573,911,661	31
32	SURF CITY	0.886	91.71	-	-	-	140,651,134	1,682,896,682	32
33	TUCKERTON	2.144	88.12	-	-	-	59,838,417	493,262,812	33
COUNTY TOTALS						\$ (1,300,125,340)	\$ 6,195,563,367	\$ 100,121,886,595	

2012 ABSTRACT OF RATABLES FOR THE COUNTY OF OCEAN

NO.	TAXING DISTRICTS	12 SECTION A								NO.
		(I) TOTAL COUNTY TAXES APPORTIONED	(II) ADJUSTMENTS RESULTING FROM				(III) NET COUNTY TAXES APPORTIONED	(IV) MUNICIPAL BUDGET STATE AID R.S. 52:27D- 118.4	(V) NET COUNTY TAXES APPORTIONED LESS STATE AID	
			(A) EQUAL TABLE APPEALS R.S. 54:51A-4		(B) APPEALS & CORRECTIONS R.S. 54:4-49 & R.S. 54:4-53					
			DEDUCT OVERPAY	ADD UNDERPAY	DEDUCT OVERPAY	ADD UNDERPAY				
1	BARNEGAT	7,417,125.43	-	-	\$ 36,293.36		7,380,832.07	-	\$ 7,380,832.07	1
2	BARNEGAT LIGHT	3,322,743.47	-	-	3,349.15		3,319,394.32	-	3,319,394.32	2
3	BAY HEAD	4,780,640.58	-	-	23,033.67		4,757,606.91	-	4,757,606.91	3
4	BEACH HAVEN	6,082,948.45	-	-	4,204.30		6,078,744.15	-	6,078,744.15	4
5	BEACHWOOD	2,928,856.68	-	-	10,065.44		2,918,791.24	-	2,918,791.24	5
6	BERKELEY	16,834,276.01	-	-	120,382.19		16,713,893.82	-	16,713,893.82	6
7	BRICK	35,832,438.03	-	-	367,909.90		35,464,528.13	-	35,464,528.13	7
8	TOMS RIVER	48,408,572.53	-	-	926,751.34		47,481,821.19	-	47,481,821.19	8
9	EAGLESWOOD	820,985.60	-	-	8,042.11		812,943.49	-	812,943.49	9
10	HARVEY CEDARS	3,932,747.78	-	-	3,697.32		3,929,050.46	-	3,929,050.46	10
11	ISLAND HEIGHTS	1,183,421.29	-	-	6,716.65		1,176,704.64	-	1,176,704.64	11
12	JACKSON	20,528,382.48	-	-	137,890.73		20,390,491.75	-	20,390,491.75	12
13	LACEY	12,319,645.60	-	-	61,247.81		12,258,397.79	-	12,258,397.79	13
14	LAKEHURST	550,186.63	-	-	2,951.66		547,234.97	-	547,234.97	14
15	LAKEWOOD	22,830,321.19	-	-	431,177.39		22,399,143.80	-	22,399,143.80	15
16	LAVALLETTE	6,869,874.37	-	-	3,567.06		6,866,307.31	-	6,866,307.31	16
17	LT. EGG HARBOR	8,229,953.44	-	-	282,579.70		7,947,373.74	-	7,947,373.74	17
18	LONG BEACH	25,719,704.21	-	-	36,021.28		25,683,682.93	-	25,683,682.93	18
19	MANCHESTER	11,950,662.04	-	-	198,434.38		11,752,227.66	-	11,752,227.66	19
20	MANTOLOKING	4,901,358.95	-	-	14,550.05		4,886,808.90	-	4,886,808.90	20
21	OCEAN	4,285,309.29	-	-	13,952.52		4,271,356.77	-	4,271,356.77	21
22	OCEAN GATE	793,640.92	-	-	911.46		792,729.46	-	792,729.46	22
23	PINE BEACH	931,195.12	-	-	1,357.03		929,838.09	-	929,838.09	23
24	PLUMSTED	2,716,566.92	-	-	42,524.43		2,674,042.49	-	2,674,042.49	24
25	PT. PLEASANT BORO	10,619,198.23	-	-	47,483.65		10,571,714.58	-	10,571,714.58	25
26	PT PLEASANT BCH	6,973,607.86	-	-	188,075.37		6,785,532.49	-	6,785,532.49	26
27	SEASIDE HEIGHTS	2,310,002.19	-	-	27,722.30		2,282,279.89	-	2,282,279.89	27
28	SEASIDE PARK	3,822,209.53	-	-	5,518.03		3,816,691.50	-	3,816,691.50	28
29	SHIP BOTTOM	3,951,771.22	-	-	2,394.14		3,949,377.08	-	3,949,377.08	29
30	S. TOMS RIVER	791,808.82	-	-	6,094.54		785,714.28	-	785,714.28	30
31	STAFFORD	13,845,410.35	-	-	12,545.41		13,832,864.94	-	13,832,864.94	31
32	SURF CITY	5,094,194.39	-	-	5,372.86		5,088,821.53	-	5,088,821.53	32
33	TUCKERTON	1,493,125.32	-	-	13,424.69		1,479,700.63	-	1,479,700.63	33
COUNTY TOTALS		\$ 303,072,884.92	\$ -	\$ -	\$ 3,046,241.92	\$ -	\$ 300,026,643.00	\$ -	\$ 300,026,643.00	

2012 ABSTRACT OF RATABLES FOR THE COUNTY OF OCEAN

NO.	TAXING DISTRICTS	12 SECTION B			12 SECTION C			NO.
		(A)	(B)	(C)	LOCAL TAXES TO BE RAISED FOR			
		COUNTY LIBRARY TAXES APPORTIONED	COUNTY HEALTH SERVICE TAXES APPORTIONED R.S.26:3A2-19	COUNTY OPEN SPACE TAXES APPORTIONED R.S. 40:12-16-19	(I)			
					DISTRICT SCHOOL PURPOSES			
			(A) DISTRICT SCHOOL ADJUSTED FOR BPP	(B) REG. CONSOL.	(C) LOCAL SCHOOL			
1	BARNEGAT	\$ 836,915.25	302,841.28	295,890.81	\$ 28,130,789.03	-	-	1
2	BARNEGAT LIGHT	376,404.34	-	133,116.56	-	\$ 2,168,963.84	\$ 437,410.64	2
3	BAY HEAD	539,461.60	195,216.85	190,734.83	2,991,235.00	-	-	3
4	BEACH HAVEN	-	-	243,784.12	1,458,748.00	4,257,597.93	-	4
5	BEACHWOOD	330,962.93	119,784.68	117,033.69	-	7,441,465.55	-	5
6	BERKELEY	1,894,999.98	685,594.20	669,830.56	28,346,771.00	19,703,456.69	-	6
7	BRICK	4,020,539.05	1,454,132.41	1,420,670.69	97,439,453.00	-	-	7
8	TOMS RIVER	5,382,249.25	1,945,863.17	1,901,047.97	-	127,301,663.46	-	8
9	EAGLESWOOD	92,163.57	33,337.60	32,570.62	1,721,931.00	1,431,074.62	-	9
10	HARVEY CEDARS	445,538.55	-	157,569.75	-	2,166,962.96	517,758.33	10
11	ISLAND HEIGHTS	133,420.94	48,284.00	47,174.47	1,766,030.00	1,269,215.42	-	11
12	JACKSON	2,311,880.92	836,341.84	817,122.20	78,091,655.00	-	-	12
13	LACEY	1,389,933.66	503,018.21	491,460.15	41,194,109.00	-	-	13
14	LAKEHURST*	62,049.84	22,454.04	21,938.41	1,131,396.00	-	-	14
15	LAKESWOOD	2,538,878.19	917,820.55	896,659.78	72,246,057.00	-	-	15
16	LAVALLETTTE	778,618.99	281,840.46	275,372.35	3,696,190.00	-	-	16
17	LT. EGG HARBOR	900,736.85	325,162.94	317,749.37	11,819,372.00	13,782,489.61	-	17
18	LONG BEACH	2,912,397.45	-	1,029,977.97	-	17,730,770.28	3,384,472.23	18
19	MANCHESTER	1,332,201.03	481,764.51	470,665.82	41,089,459.00	-	-	19
20	MANTOLOKING	554,134.27	200,543.27	195,941.38	53,627.48	-	-	20
21	OCEAN	484,336.74	175,290.29	171,265.86	10,202,603.00	-	-	21
22	OCEAN GATE	89,891.92	32,537.90	31,791.02	1,607,338.00	951,342.60	-	22
23	PINE BEACH	105,438.69	38,164.92	37,288.78	-	2,368,807.51	-	23
24	PLUMSTED	303,124.24	109,657.10	107,128.43	11,142,884.00	-	-	24
25	PT. PLEASANT BORO	1,198,703.20	433,828.53	423,861.78	31,217,201.00	-	-	25
26	PT PLEASANT BEACH	769,022.74	277,596.12	271,210.15	11,709,965.52	-	-	26
27	SEASIDE HEIGHTS	258,732.53	93,584.29	91,430.56	2,806,161.00	2,283,575.02	-	27
28	SEASIDE PARK	432,794.07	156,653.35	153,057.55	699,000.00	4,321,491.27	-	28
29	SHIP BOTTOM	447,846.85	-	158,388.37	-	2,498,930.56	520,441.31	29
30	S. TOMS RIVER	89,085.76	32,235.01	31,494.19	-	2,040,026.87	-	30
31	STAFFORD	1,568,593.05	567,782.72	554,750.87	26,175,482.00	9,358,469.76	-	31
32	SURF CITY	577,050.45	-	204,079.42	-	3,566,801.67	670,587.49	32
33	TUCKERTON	167,765.10	60,669.76	59,281.52	2,704,915.00	2,161,604.80	-	33
	COUNTY TOTALS	\$ 33,325,872.00	\$ 10,332,000.00	\$ 12,021,340.00	\$ 509,442,372.03	\$ 226,804,710.42	\$ 5,530,670.00	

* - Explanation on Sheet 11

2012 ABSTRACT OF RATABLES FOR THE COUNTY OF OCEAN

NO.	TAXING DISTRICTS	12 SECTION C			12 SECTION D
		LOCAL TAXES TO BE RAISED FOR			TOTAL LEVY ON WHICH TAX RATE IS COMPUTED COLS 12A(V) +12B(A), 12B(B); 12B(C) + 12C(A), 12C(B), 12C(C) + 12C(II)(A) +12C(II)(B)
		(II)			
		FOR MUNICIPAL PURPOSES			
		(A) LOCAL MUNICIPAL BUDGET ADJUSTED FOR BPP	(B) OPEN SPACE BUDGET	(C) MUNICIPAL LIBRARY	
1	BARNEGAT	\$ 16,136,619.05	\$ 224,017.00		\$ 53,307,904.49
2	BARNEGAT LIGHT	1,656,044.31	99,879.92		8,191,213.93
3	BAY HEAD	2,937,000.00	-		11,611,255.19
4	BEACH HAVEN	5,495,710.00	-	666,263.66	18,200,847.86
5	BEACHWOOD	6,629,003.05	-		17,557,041.14
6	BERKELEY	26,781,762.16	512,000.00		95,308,308.41
7	BRICK	67,571,077.12	1,062,457.00		208,432,857.40
8	TOMS RIVER	65,017,507.96	2,455,716.44		251,485,869.44
9	EAGLESWOOD	887,700.00	-		5,011,720.90
10	HARVEY CEDARS	2,777,247.75	-		9,994,127.80
11	ISLAND HEIGHTS	1,573,000.00	-		6,013,829.47
12	JACKSON	28,269,762.46	1,342,125.27		132,059,379.44
13	LACEY	9,767,233.13	-		65,604,151.94
14	LAKEHURST*	2,031,961.93	-		3,817,035.19
15	LAKEWOOD	43,794,587.00	-		142,793,146.32
16	LAVALLETTE	5,025,984.80	-		16,924,313.91
17	LT. EGG HARBOR	15,258,823.81	291,485.00		50,643,193.32
18	LONG BEACH	16,731,195.52	-		67,472,496.38
19	MANCHESTER	20,628,000.79	409,126.43		76,163,445.24
20	MANTOLOKING	2,920,124.00	-		8,811,179.30
21	OCEAN	5,767,234.65	373,647.00		21,445,734.31
22	OCEAN GATE	1,673,254.14	-		5,178,885.04
23	PINE BEACH	1,507,839.32	-		4,987,377.31
24	PLUMSTED	1,597,066.12	211,052.00		16,144,954.38
25	PT. PLEASANT BORO	13,176,441.94	64,927.00		57,086,678.03
26	PT PLEASANT BEACH	7,003,352.24	246,600.00		27,063,279.26
27	SEASIDE HEIGHTS	4,820,292.48	-		12,636,055.77
28	SEASIDE PARK	4,993,000.00	-		14,572,687.74
29	SHIP BOTTOM	3,819,000.00	-		11,393,984.17
30	S. TOMS RIVER	2,673,422.27	-		5,651,978.38
31	STAFFORD	31,007,467.86	437,975.59		83,503,386.79
32	SURF CITY	3,556,400.00	-		13,663,740.56
33	TUCKERTON	2,656,453.57	-		9,290,390.38
	COUNTY TOTALS	\$ 426,141,569.43	\$ 7,731,008.65	\$ 666,263.66	\$ 1,532,022,449.19

2012 ABSTRACT OF RATABLES FOR THE COUNTY OF OCEAN

NO.	TAXING DISTRICTS	SECTION 13							NO.
		REAL PROPERTY EXEMPT FROM TAXATION							
		(A) PUBLIC SCHOOL	(B) OTHER SCHOOL	(C) PUBLIC PROPERTY	(D) CHURCH & CHARITABLE	(E) CEMETERIES & GRAVEYARDS	(F) OTHER EXEMPTS	(G) TOTAL AMOUNT OF EXEMPTS OL. 13A+13B+13C+13D+13E+13F	
1	BARNEGAT	\$ 81,074,900	-	\$ 87,986,700	\$ 6,914,500	\$ 397,900	\$ 26,916,400	\$ 203,290,400	1
2	BARNEGAT LIGHT	-	-	125,312,900	2,562,300	-	2,078,800	129,954,000	0
3	BAY HEAD	14,223,300	-	134,505,700	14,599,500	-	3,837,500	167,166,000	3
4	BEACH HAVEN	3,206,300	-	29,880,000	12,989,908	-	6,150,000	52,226,208	4
5	BEACHWOOD	8,709,800	-	61,669,000	3,420,400	-	9,853,400	83,652,600	5
6	BERKELEY	95,282,400	-	1,103,740,600	31,791,700	262,400	41,383,900	1,272,461,000	6
7	BRICK	146,356,200	\$ 2,268,100	389,654,200	59,222,500	486,800	125,969,300	723,957,100	7
8	TOMS RIVER	309,699,500	3,201,400	475,303,200	197,213,900	15,516,200	97,319,700	1,098,253,900	8
9	EAGLESWOOD	2,018,000	-	25,253,200	2,632,700	494,000	2,764,000	33,161,900	9
10	HARVEY CEDARS	-	-	21,587,600	20,521,100	-	1,711,200	43,819,900	10
11	ISLAND HEIGHTS	1,691,200	-	16,938,000	1,357,400	-	2,688,100	22,674,700	11
12	JACKSON	221,905,000	254,100	212,551,700	33,994,300	578,200	51,825,200	521,108,500	12
13	LACEY	99,073,300	-	133,643,600	36,886,000	997,000	85,389,600	355,989,500	13
14	LAKEHURST	7,323,400	-	35,102,700	11,655,100	84,300	4,279,600	58,445,100	14
15	LAKEWOOD	68,999,800	332,082,700	394,761,900	194,604,300	7,547,700	186,859,800	1,184,856,200	15
16	LAVALLETT	3,994,800	-	25,617,100	9,026,200	-	1,996,100	40,634,200	16
17	LT. EGG HARBOR	44,413,500	-	101,590,500	16,962,551	-	37,281,311	200,247,862	17
18	LONG BEACH	-	5,525,000	60,802,800	23,882,000	-	2,121,500	92,331,300	18
19	MANCHESTER	70,215,800	-	867,050,500	49,649,000	2,385,100	70,896,772	1,060,197,172	19
20	MANTOLOKING	-	-	14,455,100	2,363,600	-	-	16,818,700	20
21	OCEAN	13,415,100	-	48,532,100	3,888,400	3,106,600	26,715,000	95,657,200	21
22	OCEAN GATE	2,831,700	-	7,067,200	-	-	2,183,600	12,082,500	22
23	PINE BEACH	5,088,600	-	10,512,900	699,400	-	2,441,400	18,742,300	23
24	PLUMSTED	42,552,200	-	146,258,300	11,816,100	364,400	5,353,300	206,344,300	24
25	PT. PLEASANT BORO	73,974,200	-	52,117,200	15,228,500	1,603,400	24,442,100	167,365,400	25
26	PT PLEASANT BEACH	7,075,700	-	89,342,200	20,333,300	-	13,891,700	130,642,900	26
27	SEASIDE HEIGHTS	5,426,400	-	64,667,600	6,972,600	-	2,553,900	79,620,500	27
28	SEASIDE PARK	3,128,700	-	164,000,400	4,386,000	-	3,846,900	175,362,000	28
29	SHIP BOTTOM	4,076,400	-	43,853,000	1,914,700	-	2,599,900	52,444,000	29
30	S. TOMS RIVER	5,669,400	-	11,350,900	3,457,700	-	1,818,300	22,296,300	30
31	STAFFORD	62,043,100	16,348,400	158,421,600	18,674,600	4,543,300	124,475,851	384,506,851	31
32	SURF CITY	5,344,700	-	30,434,200	7,217,500	-	6,749,600	49,746,000	32
33	TUCKERTON	5,919,100	-	23,188,800	11,427,700	1,237,700	3,569,400	45,342,700	33
COUNTY TOTALS		\$ 1,414,732,500	\$ 359,679,700	\$ 5,167,153,400	\$ 838,265,459	\$ 39,605,000	\$ 981,963,134	\$ 8,801,399,193	

2012 ABSTRACT OF RATABLES FOR THE COUNTY OF OCEAN

NO.	TAXING DISTRICTS	SECTION 14				SECTION 15		NO.
		AMOUNT MISCELLANEOUS REVENUES TO SUPPORT LOCAL BUDGET				DEDUCTIONS ALLOWED		
		(A) SURPLUS REVENUE	(B) MISCELLANEOUS REVENUES ANTICIPATED	(C) RECEIPTS FROM DELINQUENT TAXES	(D) TOTAL OF MISCELLANEOUS REVENUES (COL. 14A+14B+14C)	(A) SENIOR CITIZEN DISABLED & SURVIVING SPOUSE c129, L1976	(B) VETERANS & WIDOWS	
1	BARNEGAT	\$ 500,000.00	2,911,707.29	\$ 750,000.00	4,161,707.29	\$ 53,250	\$ 348,750	1
2	BARNEGAT LIGHT	654,424.00	701,230.98	60,000.00	1,415,654.98	2,000	16,250	2
3	BAY HEAD	999,556.00	747,117.91	130,000.00	1,876,673.91	2,000	17,000	3
4	BEACH HAVEN	2,028,677.61	990,400.07	200,000.00	3,219,077.68	3,500	20,500	4
5	BEACHWOOD	1,259,600.00	1,204,089.00	530,000.00	2,993,689.00	23,000	93,500	5
6	BERKELEY	1,090,000.00	9,290,800.21	2,434,000.00	12,814,800.21	626,875	1,432,500	6
7	BRICK	4,910,922.70	11,356,485.76	3,100,000.00	19,367,408.46	300,750	952,500	7
8	TOMS RIVER	10,000,000.00	20,248,167.84	5,415,367.51	35,663,535.35	252,750	988,750	8
9	EAGLESWOOD	340,000.00	623,600.00	187,000.00	1,150,600.00	4,500	21,250	9
10	HARVEY CEDARS	521,000.00	1,372,562.14	-	1,893,562.14	1,000	7,250	10
11	ISLAND HEIGHTS	232,328.11	408,468.14	103,900.00	744,696.25	4,000	18,250	11
12	JACKSON	1,900,000.00	6,391,855.40	1,615,000.00	9,906,855.40	77,000	464,750	12
13	LACEY	3,600,000.00	12,632,938.72	525,000.00	16,757,938.72	139,250	383,750	13
14	LAKEHURST	650,000.00	820,017.00	82,000.00	1,552,017.00	4,750	16,750	14
15	LAKESWOOD	7,997,000.00	13,162,954.00	4,100,000.00	25,259,954.00	182,250	555,000	15
16	LAVALLETT	775,000.00	1,350,817.64	386,000.00	2,511,817.64	6,500	51,000	16
17	LT. EGG HARBOR	204,000.00	3,226,641.80	250,000.00	3,680,641.80	74,500	327,750	17
18	LONG BEACH	1,360,000.00	4,212,046.07	538,263.95	6,110,310.02	8,500	77,000	18
19	MANCHESTER	525,000.00	4,579,006.92	800,000.00	5,904,006.92	719,000	1,417,000	19
20	MANTOLOKING	531,500.19	533,104.59	50,000.00	1,114,604.78	250	5,750	20
21	OCEAN	2,839,189.00	1,875,395.60	270,000.00	4,984,584.60	23,250	148,000	21
22	OCEAN GATE	439,700.00	422,879.00	195,000.00	1,057,579.00	7,000	23,500	22
23	PINE BEACH	260,000.00	456,284.60	67,900.00	784,184.60	6,500	27,250	23
24	PLUMSTED	359,193.75	1,191,227.07	-	1,550,420.82	12,000	66,250	24
25	PT. PLEASANT BORO	1,221,000.00	2,353,855.18	1,548,576.06	5,123,431.24	59,250	198,000	25
26	PT PLEASANT BEACH	1,260,419.00	4,429,208.76	476,000.00	6,165,627.76	10,250	51,000	26
27	SEASIDE HEIGHTS	-	7,114,638.89	-	7,114,638.89	3,500	13,000	27
28	SEASIDE PARK	1,021,384.88	3,213,883.10	296,997.47	4,532,265.45	3,000	31,000	28
29	SHIP BOTTOM	1,025,000.00	1,146,000.00	235,000.00	2,406,000.00	3,250	26,000	29
30	S. TOMS RIVER	481,250.00	536,419.63	219,288.00	1,236,957.63	13,250	21,750	30
31	STAFFORD	3,250,000.00	4,724,895.27	700,000.00	8,674,895.27	95,000	394,250	31
32	SURF CITY	1,488,200.00	730,900.00	142,500.00	2,361,600.00	4,250	34,250	32
33	TUCKERTON	534,500.00	580,825.00	151,650.00	1,266,975.00	11,250	38,500	33
	COUNTY TOTALS	\$ 54,258,845.24	\$ 125,540,423.58	\$ 25,559,442.99	\$ 205,358,711.81	\$ 2,737,375	\$ 8,288,000	

¹ Miscellaneous revenues reflected in the 2012 transition year budget

2012 ABSTRACT OF RATABLES FOR THE COUNTY OF OCEAN

		ADDENDUM TO 2012 ABSTRACT OF RATABLES ASSESSED VALUE OF PARTIAL EXEMPTIONS AND ABATEMENTS (COLUMN 3)								
		1	2	3	4	5	6	7	8	
		POLLUTION CONTROL RS 54:4-3.56	FIRE SUPPRESSION RS 54:4-3-130	FALLOUT SHELTER RS 54:4- 3.48	WATER SEWAGE FACILITY RS 54:4-3.59	RENEWABLE ENERGY 54:4-3.113A-113G	UEZ ABATEMENT RS 54:4- 3.139	HOME IMPROVEMENT RS 54:4-3.72	MULTI FAMILY DWELLING RS 54:4- 3.121	
NO.	TAXING DISTRICTS									NO.
1	BARNEGAT									1
2	BARNEGAT LIGHT									2
3	BAY HEAD									3
4	BEACH HAVEN									4
5	BEACHWOOD									5
6	BERKELEY									6
7	BRICK									7
8	TOMS RIVER									8
9	EAGLESWOOD									9
10	HARVEY CEDARS									10
11	ISLAND HEIGHTS									11
12	JACKSON									12
13	LACEY									13
14	LAKEHURST									14
15	LAKESWOOD		\$ 425,200							15
16	LAVALLETTE									16
17	LT. EGG HARBOR									17
18	LONG BEACH									18
19	MANCHESTER									19
20	MANTOLOKING									20
21	OCEAN					\$ 14,500				21
22	OCEAN GATE									22
23	PINE BEACH									23
24	PLUMSTED	\$ 48,600								24
25	PT. PLEASANT BOR									25
26	PT PLEASANT BCH									26
27	SEASIDE HEIGHTS									27
28	SEASIDE PARK									28
29	SHIP BOTTOM									29
30	S. TOMS RIVER									30
31	STAFFORD									31
32	SURF CITY									32
33	TUCKERTON									33
	COUNTY TOTALS	\$ 48,600	\$ 425,200			\$ 14,500				

2012 ABSTRACT OF RATABLES FOR THE COUNTY OF OCEAN

		ADDENDUM TO 2012 ABSTRACT OF RATABLES ASSESSED VALUE OF PARTIAL EXEMPTIONS AND ABATEMENTS (COLUMN 3)									
NO.	TAXING DISTRICTS	9	10	11	12	13	14	15	16	17	NO.
		CLASS 4 ABATEMENT RS 54:4-3.95	DWELL ABATEMENT RS 40A:21-5	DWELL EXEMPTION RS 40A:21-5	NEW DWL CONV ABATEMENT RS 40A:21-5	NEW DWL CONV EXEMPTION RS 40A:21-5	MULTI DWELL EXEMPTION RS 40A:21-6	MULTI DWELL ABATEMENT RS 40A:21-6	COM/IND EXEMPTION RS 40A:21-7	TOTAL VALUE	
1	BARNEGAT									-	1
2	BARNEGAT LIGHT									-	2
3	BAY HEAD									-	3
4	BEACH HAVEN									-	4
5	BEACHWOOD									-	5
6	BERKELEY									-	6
7	BRICK									-	7
8	TOMS RIVER									-	8
9	EAGLESWOOD									-	9
10	HARVEY CEDARS									-	10
11	ISLAND HEIGHTS									-	11
12	JACKSON									-	12
13	LACEY									-	13
14	LAKEHURST									-	14
15	LAKEWOOD									425,200	15
16	LAVALLETTE									-	16
17	LT. EGG HARBOR									-	17
18	LONG BEACH									-	18
19	MANCHESTER									-	19
20	MANTOLOKING									-	20
21	OCEAN			\$ 25,000						39,500	21
22	OCEAN GATE									-	22
23	PINE BEACH									-	23
24	PLUMSTED			\$ 541,400					25,000	615,000	24
25	PT. PLEASANT BOR									-	25
26	PT PLEASANT BCH									-	26
27	SEASIDE HEIGHTS									-	27
28	SEASIDE PARK									-	28
29	SHIP BOTTOM									-	29
30	S. TOMS RIVER									-	30
31	STAFFORD									-	31
32	SURF CITY									-	32
33	TUCKERTON									-	33
COUNTY TOTALS				\$ 566,400					\$ 25,000	\$ 1,079,700	

2012 ABSTRACT OF RATABLES FOR THE COUNTY OF OCEAN

NO.	TAXING DISTRICTS	ADDENDUM TO 2012 ABSTRACT OF RATABLES EQUALIZED VALUE BASED ON IN LIEU OF TAXES					NO.
		1 C. 12 PL 1977 IN LIEU OF TAX	2 NJ HOUSING FINANCE AGENCY	3 URBAN RENEWAL	4 OTHER	5 TOTAL	
1	BARNEGAT						1
2	BARNEGAT LIGHT						2
3	BAY HEAD						3
4	BEACH HAVEN						4
5	BEACHWOOD						5
6	BERKELEY						6
7	BRICK						7
8	TOMS RIVER						8
9	EAGLESWOOD						9
10	HARVEY CEDARS						10
11	ISLAND HEIGHTS						11
12	JACKSON						12
13	LACEY						13
14	LAKEHURST						14
15	LAKWOOD						15
16	LAVALLETTE						16
17	LT. EGG HARBOR						17
18	LONG BEACH						18
19	MANCHESTER						19
20	MANTOLOKING						20
21	OCEAN						21
22	OCEAN GATE						22
23	PINE BEACH						23
24	PLUMSTED						24
25	PT. PLEASANT BORO						25
26	PT PLEASANT BEACH						26
27	SEASIDE HEIGHTS						27
28	SEASIDE PARK						28
29	SHIP BOTTOM						29
30	S. TOMS RIVER						30
31	STAFFORD						31
32	SURF CITY						32
33	TUCKERTON						33
	COUNTY TOTALS	\$ -	\$ -	\$ -	\$ -	\$ -	

2012 ABSTRACT OF RATABLES FOR THE COUNTY OF OCEAN

NO.	TAXING DISTRICTS	ADDENDUM TO 2012 ABSTRACT OF RATABLES			NO.
		STATE AID ADJUSTMENT FOR BUSINESS PERSONAL PROPERTY			
		1 County	2 School	3 Municipal	
1	BARNEGAT				1
2	BARNEGAT LIGHT				2
3	BAY HEAD				3
4	BEACH HAVEN				4
5	BEACHWOOD				5
6	BERKELEY				6
7	BRICK				7
8	TOMS RIVER				8
9	EAGLESWOOD				9
10	HARVEY CEDARS				10
11	ISLAND HEIGHTS				11
12	JACKSON				12
13	LACEY				13
14	LAKEHURST		\$ 8,838.00		14
15	LAKEWOOD				15
16	LAVALLETTE				16
17	LT. EGG HARBOR				17
18	LONG BEACH				18
19	MANCHESTER				19
20	MANTOLOKING				20
21	OCEAN				21
22	OCEAN GATE				22
23	PINE BEACH				23
24	PLUMSTED				24
25	PT. PLEASANT BORO				25
26	PT PLEASANT BEACH				26
27	SEASIDE HEIGHTS				27
28	SEASIDE PARK				28
29	SHIP BOTTOM				29
30	S. TOMS RIVER				30
31	STAFFORD				31
32	SURF CITY				32
33	TUCKERTON				33
	COUNTY TOTALS		\$ 8,838.00		

2012 ABSTRACT OF RATABLES FOR THE COUNTY OF OCEAN

FIRE DISTRICT TAX RATES PER \$100 VALUATION

FIRE DISTRICT	ASSESSED VALUE	TOTAL LEVY	RATE
BRICK			
DISTRICT #1	\$ 5,558,384,182	\$ 2,097,000.00	\$ 0.038
DISTRICT #2	3,101,058,156	1,523,000.00	\$ 0.050
DISTRICT #3	1,965,126,635	992,888.00	\$ 0.051
TOMS RIVER			
DISTRICT #1	\$ 10,672,444,223	\$ 4,551,758.00	\$ 0.043
DISTRICT #2	5,681,293,242	2,891,277.00	\$ 0.051
JACKSON			
DISTRICT #1	\$ 497,143,991	\$ 491,200.00	\$ 0.099
DISTRICT #2	1,522,456,165	1,051,154.00	\$ 0.070
DISTRICT #3	2,496,400,235	2,408,621.00	\$ 0.097
DISTRICT #4	2,194,625,946	1,417,240.00	\$ 0.065
LAKWOOD			
DISTRICT #1	6,304,073,680	\$ 2,053,209.00	\$ 0.033
LITTLE EGG HARBOR			
DISTRICT #1	\$ 1,227,242,991	\$ 470,952.00	\$ 0.039
DISTRICT #2	1,221,255,814	545,065.00	\$ 0.045
DISTRICT #3	466,354,011	287,500.00	\$ 0.062
PLUMSTED			
DISTRICT #1	\$ 1,055,257,351	\$ 1,287,700.00	\$ 0.123

SPECIAL IMPROVEMENT RATES PER \$100 VALUATION

SPECIAL IMPROVEMENT DISTRICT	ASSESSED VALUE	TOTAL LEVY	RATE
TOMS RIVER TOWNSHIP			
DISTRICT #1	\$ 171,600,300	\$ 211,500.00	\$ 0.124
DISTRICT #2	59,247,000	23,500.00	\$ 0.040
SEASIDE HEIGHTS			
DISTRICT #1	\$ 284,392,200	\$ 175,500.00	\$ 0.062

SCHOOL DISTRICT	PARTICIPATING DISTRICTS
CENTRAL REGIONAL	BERKELEY TOWNSHIP ISLAND HEIGHTS BOROUGH OCEAN GATE BOROUGH SEASIDE HEIGHTS BOROUGH SEASIDE PARK BOROUGH
PINELANDS REGIONAL	EAGLESWOOD TOWNSHIP LITTLE EGG HARBOR TOWNSHIP TUCKERTON BOROUGH
SOUTHERN REGIONAL	BARNEGAT LIGHT BOROUGH BEACH HAVEN BOROUGH HARVEY CEDARS BOROUGH LONG BEACH TOWNSHIP SHIP BOTTOM BOROUGH STAFFORD TOWNSHIP SURF CITY BOROUGH
TOMS RIVER REGIONAL	BEACHWOOD BOROUGH TOMS RIVER TOWNSHIP PINE BEACH BOROUGH SOUTH TOMS RIVER BOROUGH
LONG BEACH CONSOLIDATED	BARNEGAT LIGHT BOROUGH HARVEY CEDARS BOROUGH LONG BEACH TOWNSHIP SHIP BOTTOM BOROUGH SURF CITY BOROUGH
POINT PLEASANT BEACH*	POINT PLEASANT BEACH MANTOLOKING BOROUGH

*Merged school districts pursuant to P.L. 2009, c. 78 (N.J.S.18A:7-8)

**2012 ABSTRACT OF RATABLES FOR THE COUNTY OF OCEAN
CY 2012 STATE AID USED TO REDUCE PROPERTY TAXES**

NO.	TAXING DISTRICTS	NET TAXABLE VALUE (PAGE 1 COL 6)	AMOUNT OF STATE AID PROVIDED TO MUNICIPALITY	AID RATE USED TO OFFSET PROPERTY TAXES ¹	NO.
1	BARNEGAT	2,245,493,537	27,509,637	1.225	1
2	BARNEGAT LIGHT	998,799,217	698,231	0.069	2
3	BAY HEAD	1,593,565,285	923,552	0.057	3
4	BEACH HAVEN	1,656,689,477	1,440,681	0.086	4
5	BEACHWOOD	1,018,811,559	5,151,937	0.505	5
6	BERKELEY	5,120,333,460	13,389,091	0.261	6
7	BRICK	10,624,568,973	52,252,790	0.491	7
8	TOMS RIVER	16,353,737,465	83,677,119	0.511	8
9	EAGLESWOOD	245,644,304	2,162,159	0.880	9
10	HARVEY CEDARS	1,235,442,879	857,706	0.069	10
11	ISLAND HEIGHTS	350,184,922	668,391	0.190	11
12	JACKSON	6,710,626,337	62,803,444	0.935	12
13	LACEY	4,300,994,167	37,828,955	0.879	13
14	LAKEHURST	189,965,889	6,872,093	3.617	14
15	LAKEWOOD	6,304,073,680	40,134,418	0.636	15
16	LAVALLETTE	1,877,320,947	1,238,462	0.065	16
17	LITTLE EGG HARBOR	2,914,852,816	27,865,883	0.955	17
18	LONG BEACH	7,567,550,195	5,588,533	0.073	18
19	MANCHESTER**	-	-	-	19
20	MANTOLOKING	1,612,822,189	671,024	0.041	20
21	OCEAN	1,245,494,073	8,470,974	0.680	21
22	OCEAN GATE	263,566,580	1,619,767	0.614	22
23	PINE BEACH	301,652,947	1,632,186	0.541	23
24	PLUMSTED	1,055,257,351	14,424,503	1.366	24
25	PT. PLEASANT	3,250,129,138	10,323,701	0.317	25
26	PT. PLEASANT BEACH	2,466,182,153	2,782,714	0.112	26
27	SEASIDE HEIGHTS	843,276,901	2,049,200	0.243	27
28	SEASIDE PARK	1,162,243,382	1,597,669	0.137	28
29	SHIP BOTTOM	1,116,399,882	1,027,257	0.092	29
30	SO. TOMS RIVER	281,070,781	1,571,923	0.559	30
31	STAFFORD	4,379,755,881	16,461,719	0.375	31
32	SURF CITY	1,542,245,548	1,257,391	0.081	32
33	TUCKERTON	433,424,395	4,121,534	0.950	33

¹ As a result of amendments to N.J.S.A. 54:4-65 (c)


**TRANSITIONAL YEAR MUNICIPALITY


2012 ABSTRACT OF RATABLES FOR THE COUNTY OF OCEAN


Total Amount of Miscellaneous Revenues (included Surplus Revenues Appropriated) for the Support of the County Budget	\$ 54,162,713.00
Rate per \$100 to be applied to Column 11 for apportionment of County Taxes	0.30270393
Net County Taxes Apportioned - Column 12 A III	\$ 300,026,643.00
* Adjustments (Net Total - Column 12 A II)	\$ 3,046,241.92
Total County Taxes Apportioned included Adjustments - Column 12 A I	\$ 303,072,884.92
* Net Overpayments are added to the Net Taxes Apportioned Net Underpayments are deducted from the Net Taxes Apportioned	
Rate per \$100 to be applied to Column 11 for apportionment of Library Taxes	0.03432613
Rate per \$100 to be applied to Column 11 for apportionment of Health Taxes	0.01242542
Rate per \$100 to be applied to Column 11 for apportionment of Open Space Taxes	0.012
County Percentage Level of Taxable Value of Real Property - 100%	


I, Julie N. Tarrant, Chief Financial Officer of the County of Ocean, do hereby certify that the above is a true copy of the Abstract of Ratables and Exemptions of the County of Ocean, State of New Jersey, for the year 2012 as filed in my office, by the Ocean County Board of Taxation.


Date: December 19, 2012



Julie N. Tarrant
Chief Financial Officer



Peter Maher, President



Geraldine Ambrosio, Commissioner


Mark Ellsworth, Commissioner



Glenn Harrison, Commissioner


Nicholas Montenegro, Commissioner


Charles Tivenan, Vice President


PG Waxman, Commissioner

Attest:


Barbara Raney
Ocean County Tax Administrator

2012 OCEAN COUNTY TAX ASSESSORS

NO.	TAXING DISTRICT	ASSESSOR	ADDRESS	TELEPHONE	FAX	NO.
1	Barneгат Twp	Ellen R. Kelleher	900 W Bay Ave, Barneгат, NJ 08005	609 698-0080	609 698-8616	1
2	Barneгат Light Bor	Bernard C. Haney	10 W 10th St, Barneгат Light, NJ 08006	609 494-9196	609 494-4827	2
3	Bay Head Bor	Carey J. Rowe	81 Bridge Ave, Bay Head, NJ 08742	732 892-0636	732 899-6494	3
4	Beach Haven Bor	Tracy Hafner	300 Engleside Ave, Beach Haven, NJ 08008	609 492-0111	609 492-1109	4
5	Beachwood Bor	Ray Hall	1600 Pinewald Rd, Beachwood, NJ 08722	732 286-6000	732 349-8390	5
6	Berkeley Twp	Eric Zanetti	627 Pinewald-Keswick Rd, Bayville, NJ 08721	732 244-7400	732 341-5944	6
7	Brick Twp	Albert Cerone	401 Chambers Bridge Rd, Brick, NJ 08723	732 262-1000	732 262-9687	7
8	Toms River Twp	Richard T. Kenny, Jr.	33 Washington St, Toms River, NJ 08754	732 341-1000	732 797-3848	8
9	Eagleswood Twp	Frederick R. Millman	146 Division St, West Creek, NJ 08092	609 296-3054	609 296-4649	9
10	Harvey Cedars Bor	Bernard C. Haney	7606 Long Beach Blvd, Harvey Cedars, NJ 08008	609 361-6000	609 494-2335	10
11	Island Heights Bor	Vicky Mickiewicz	PO Box 797, Island Heights, NJ 08732	732 270-6909	732 270-8586	11
12	Jackson Twp	Toni Nagle-Rowe	95 W Veteran's Hwy, Jackson, NJ 08527	732 928-1200	732 928-3505	12
13	Lacey Twp	Bradley Millman	818 W Lacey Rd, Forked River, NJ 08731	609 693-1100	609 693-4803	13
14	Lakehurst Bor	Matcene D. Hopkins-Kubler	5 Union Ave, Lakehurst, NJ 08733	732 657-4141	732 657-8272	14
15	Lakewood Twp	Ed Seeger, Jr.	231 Third St, Lakewood, NJ 08701	732 364-2500	732 905-5977	15
16	Lavallette Bor	Scott M. Pezarras	1306 Grand Central Ave, Lavallette, NJ 08735	732 793-7477	732 830-8248	16
17	Little Egg Harbor Twp	Joseph J. Sorrentino	665 Radio Rd, Little Egg Harbor, NJ 08087	609 296-7241	609 296-5352	17
18	Long Beach Twp	Tracy Hafner	6805 Long Beach Blvd, Brant Beach, NJ 08008	609 361-1000	609 361-8501	18
19	Manchester Twp	Martin W. Lynch	1 Colonial Dr, Manchester, NJ 08759	732 657-8121	732 657-7237	19
20	Mantoloking Bor	James L. Anderson	PO Box 4391, Brick, NJ 08723 (Temporary)	732 475-6983	732-475-7601	20
21	Ocean Twp	Martin W. Lynch	50 Railroad Ave, Waretown, NJ 08758	609 693-3302	609 242-8672	21
22	Ocean Gate Bor	Scott M. Pezarras	151 E Longport Ave, Ocean Gate, NJ 08740	732 269-3166	732 269-2472	22
23	Pine Beach Bor	Richard T. Kenny, Jr.	599 Pennsylvania Ave, Pine Beach, NJ 08741	732 349-6425	732 240-0533	23
24	Plumsted Twp	Maureen S. Francis	121 Evergreen Rd, New Egypt, NJ 08533	609 758-1518	609 758-0123	24
25	Point Pleasant Bor	Robyn Palughi	2233 Bridge Ave, Point Pleasant, NJ 08742	732 892-3447	732 295-0649	25
26	Point Pleasant Beach Bor	Howard Carpenter	416 New Jersey Ave, Point Pleasant Beach, NJ 08742	732 892-1118	732 899-8819	26
27	Seaside Heights Bor	Carey J. Rowe	901 Boulevard, Seaside Heights, NJ 08751	732 793-9100	732 793-0319	27
28	Seaside Park Bor	Richard T. Kenny, Jr.	1701 N Ocean Ave, Seaside Park, NJ 08752	732 793-3700	732 793-3737	28
29	Ship Bottom Bor	William J. Procacci	1621 Long Beach Blvd, Ship Bottom, NJ 08008	609 494-1622	609 494-7534	29
30	South Toms River Bor	Ellen Kelleher	144 Mill St, South Toms River, NJ 08757	732 349-0403	732 349-5266	30
31	Stafford Twp	James A. Mancini	260 E Bay Ave, Manahawkin, NJ 08050	609 597-1000	609 242-8223	31
32	Surf City Bor	William J. Procacci	813 N Long Beach Blvd, Surf City, NJ 08008	609 494-3554	609 361-9746	32
33	Tuckerton Bor	Irene Rafferty	140 E Main St, Tuckerton, NJ 08087	609 296-4900	609 296-4708	33

2012 OCEAN COUNTY TAX COLLECTORS

NO.	TAXING DISTRICT	COLLECTOR	ADDRESS	TELEPHONE	FAX	NO.
1	Barnegat Twp	Kammie Verdolina	900 W Bay Ave, Barnegat, NJ 08005	609 698-0080	609 698-8746	1
2	Barnegat Light Bor	Brenda Kuhn	10 W 10th St, Barnegat Light, NJ 08006	609 494-9196	609 494-4827	2
3	Bay Head Bor	April Yezzi	81 Bridge Ave, Bay Head, NJ 08742	732 892-0636	732 899-5174	3
4	Beach Haven Bor	Sharon Voisine	300 Engleside Ave, Beach Haven, NJ 08008	609 492-0111	609 492-1109	4
5	Beachwood Bor	Wendy Prior	1600 Pinewald Rd, Beachwood, NJ 08722	732 286-6000	732 349-8390	5
6	Berkeley Twp	Geraldine Dorso	627 Pinewald-Keswick Rd, Bayville, NJ 08721	732 244-7400	732 818-0372	6
7	Brick Twp	Jo Anne Lambusta	401 Chambers Bridge Rd, Brick, NJ 08723	732 262-1000	732 477-3746	7
8	Toms River Twp	Kathleen Adams	33 Washington St, Toms River, NJ 08754	732 341-1000	732 505-1886	8
9	Eagleswood Twp	Sandy Cramer	146 Division St, West Creek, NJ 08092	609 296-3054	609 296-4649	9
10	Harvey Cedars Bor	Laura Cohen	7606 Long Beach Blvd, Harvey Cedars, NJ 08008	609 361-6000	609 494-2335	10
11	Island Heights Bor	Wendy J. Prior	PO Box 797, Island Heights, NJ 08732	732 270-6909	732 270-8586	11
12	Jackson Twp	Michael Campbell	95 W Veteran's Hwy, Jackson, NJ 08527	732 928-1200	732 928-5287	12
13	Lacey Twp	Sharon Sulecki	818 W Lacey Rd, Forked River, NJ 08731	609 693-1100	609 971-5953	13
14	Lakehurst Bor	Marie C. Bell	5 Union Ave, Lakehurst, NJ 08733	732 657-4141	732 657-8272	14
15	Lakewood Twp	Effie Pressley	231 Third St, Lakewood, NJ 08701	732 364-2500	732 905-5978	15
16	Lavallette Bor	Michelle Burk	1306 Grand Central Ave, Lavallette, NJ 08735	732 793-7477	732 830-8248	16
17	Little Egg Harbor Twp	Dayna Cook	665 Radio Rd, Little Egg Harbor, NJ 08087	609 296-7241	609 296-8516	17
18	Long Beach Twp	Deborah Hample	6805 Long Beach Blvd, Brant Beach, NJ 08008	609 361-1000	609 361-8256	18
19	Manchester Twp	Andrea Gaskill	1 Colonial Dr, Manchester, NJ 08759	732 657-8121	732 408-0370	19
20	Mantoloking Bor	Michelle Swisher	PO Box 4391, Brick, NJ 08723 (Temporary)	732 475-6983	732-475-7601	20
21	Ocean Twp	Kammie Verdolina	50 Railroad Ave, Waretown, NJ 08758	609 693-3302	609 242-8672	21
22	Ocean Gate Bor	Elizabeth Barger	151 E Longport Ave, Ocean Gate, NJ 08740	732 269-3166	732 269-6446	22
23	Pine Beach Bor	Christine R. Dehnz	599 Pennsylvania Ave, Pine Beach, NJ 08741	732 349-6425	732 240-0533	23
24	Plumsted Twp	Danielle Peacock	121 Evergreen Rd, New Egypt, NJ 08533	609 758-1518	609 758-0123	24
25	Point Pleasant Bor	Bernadine Pearce	2233 Bridge Ave, Point Pleasant, NJ 08742	732 892-3447	732 899-2655	25
26	Point Pleasant Beach Bor	Christine L. Riehl	416 New Jersey Ave, Point Pleasant Beach, NJ 08742	732 892-1118	732 899-8819	26
27	Seaside Heights Bor	Christine Sierfeld	901 Boulevard, Seaside Heights, NJ 08751	732 793-9100	732 793-0319	27
28	Seaside Park Bor	Anne Rice	1701 N Ocean Ave, Seaside Park, NJ 08752	732 793-3700	732 793-3737	28
29	Ship Bottom Bor	Richard Bethea	1621 Long Beach Blvd, Ship Bottom, NJ 08008	609 494-1622	609 494-7763	29
30	South Toms River Bor	Barbara Herr	144 Mill St, South Toms River, NJ 08757	732 349-0403	732 349-5266	30
31	Stafford Twp	Margaret Favorito	260 E Bay Ave, Manahawkin, NJ 08050	609 597-1000	609 242-8221	31
32	Surf City Bor	Grace T. Degennaro	813 N Long Beach Blvd, Surf City, NJ 08008	609 494-3554	609 361-9746	32
33	Tuckerton Bor	Laura Giovane	140 E Main St, Tuckerton, NJ 08087	609 296-4900	609 296-4708	33