

2011 ABSTRACT OF RATABLES

BERGEN COUNTY – STATE OF NEW JERSEY

Bergen County Board of Taxation
One Bergen County Plaza, Room 370
Hackensack, NJ 07601
(201) 336-6300

Commissioners:

Gerald A. Calabrese Jr., President
Steven V. Schuster
Christopher W. Eilert
James W. Nall
Kevin O'Connor
Paul T. Fader
Karen O'Shea



Robert F. Layton
Tax Administrator

2011 ABSTRACT OF RATABLES FOR THE COUNTY OF BERGEN

TAXING DISTRICTS	1		2	3	4	5	6
	TAXABLE VALUE		TAXABLE VALUE OF LAND AND IMPROVEMENTS (COL 1A+1B)	TOTAL TAXABLE VALUE OF PARTIAL EXEMPTIONS & ABATEMENTS (ASSESSED VAL.)	NET TAXABLE VALUE OF LAND & IMPROVEMENTS (COL 2-3)	TAXABLE VALUE COMMUNICATION EQUIPMENT	NET TAXABLE VALUE (COL 4+5)
	(A) LAND	(B) IMPROVEMENTS (INCLUDES PARTIAL EXEMPTIONS & ABATEMENTS)					
01:ALLENDALE	693,156,900	619,184,400	1,312,341,300	0	1,312,341,300	2,944,924	1,315,286,224
02:ALPINE	1,074,066,600	857,925,400	1,931,992,000	0	1,931,992,000	816,159	1,932,808,159
03:BERGENFIELD	1,402,510,200	1,255,920,100	2,658,430,300	0	2,658,430,300	4,122,023	2,662,552,323
04:BOGOTA	435,994,200	396,020,300	832,014,500	1,099,300	830,915,200	1,286,054	832,201,254
05:CARLSTADT	410,082,960	521,869,575	931,952,535	0	931,952,535	1,813,445	933,765,980
06:CLIFFSIDE PARK	1,306,039,800	1,428,239,200	2,734,279,000	0	2,734,279,000	7,374,071	2,741,653,071
07:CLOSTER	1,105,439,100	954,254,400	2,059,693,500	0	2,059,693,500	5,669,360	2,065,362,860
08:CRESSKILL	1,069,992,400	695,858,500	1,765,850,900	0	1,765,850,900	580,804	1,766,431,704
09:DEMAREST	715,430,600	517,567,200	1,232,997,800	0	1,232,997,800	589,741	1,233,587,541
10:DUMONT	1,257,408,100	828,436,500	2,085,844,600	0	2,085,844,600	5,145,503	2,090,990,103
11:ELMWOOD PARK	1,157,472,200	899,417,200	2,056,889,400	0	2,056,889,400	1,734,845	2,058,624,245
12:EAST RUTHERFORD	853,563,600	1,151,442,400	2,005,006,000	0	2,005,006,000	4,220,950	2,009,226,950
13:EDGEWATER	1,317,559,300	1,280,850,300	2,598,409,600	0	2,598,409,600	1,259,173	2,599,668,773
14:EMERSON	596,911,800	602,661,700	1,199,573,500	0	1,199,573,500	1,344,260	1,200,917,760
15:ENGLEWOOD	2,356,585,300	2,042,271,200	4,398,856,500	0	4,398,856,500	10,185,900	4,409,042,400
16:ENGLEWOOD CLIFFS	1,975,687,000	1,451,231,700	3,426,918,700	0	3,426,918,700	1,725,842	3,428,644,542
17:FAIR LAWN	3,028,973,900	2,025,523,500	5,054,497,400	0	5,054,497,400	10,145,085	5,064,642,485
18:FAIRVIEW	382,980,900	672,953,900	1,055,934,800	20,000	1,055,914,800	1,296,913	1,057,211,713
19:FORT LEE	3,307,810,060	2,805,607,760	6,113,417,820	0	6,113,417,820	9,180,439	6,122,598,259
20:FRANKLIN LAKES	1,760,407,700	2,331,561,600	4,091,969,300	0	4,091,969,300	3,325,267	4,095,294,567
21:GARFIELD	837,228,700	1,264,374,900	2,101,603,600	715,800	2,100,887,800	3,798,783	2,104,686,583
22:GLEN ROCK	1,307,481,400	988,157,600	2,295,639,000	0	2,295,639,000	1,691,075	2,297,330,075
23:HACKENSACK	2,412,911,000	2,631,986,700	5,044,897,700	0	5,044,897,700	26,094,565	5,070,992,265
24:HARRINGTON PARK	705,394,800	373,872,600	1,079,267,400	0	1,079,267,400	877,805	1,080,145,205
25:HASBROUCK HEIGHTS	956,120,300	909,246,900	1,865,367,200	0	1,865,367,200	1,006,399	1,866,373,599
26:HAWORTH	370,849,400	425,674,200	796,523,600	0	796,523,600	534,748	797,058,348
27:HILLSDALE	1,268,450,600	689,389,800	1,957,840,400	0	1,957,840,400	8,579,677	1,966,420,077
28:HOHOKUS	571,534,500	572,066,200	1,143,600,700	0	1,143,600,700	722,133	1,144,322,833
29:LEONIA	730,929,900	615,754,500	1,346,684,400	301,200	1,346,383,200	898,843	1,347,282,043
30:LITTLE FERRY	649,612,200	557,133,500	1,206,745,700	0	1,206,745,700	6,588,272	1,213,333,972
31:LODI	927,108,800	1,021,798,700	1,948,907,500	0	1,948,907,500	3,314,156	1,952,221,656
32:LYNDHURST	1,883,842,550	1,583,293,700	3,467,136,250	0	3,467,136,250	6,647,733	3,473,783,983
33:MAHWAH	2,778,834,200	2,952,503,000	5,731,337,200	2,069,145	5,729,268,055	6,107,242	5,735,375,297
34:MAYWOOD	832,856,400	575,682,400	1,408,538,800	0	1,408,538,800	1,406,988	1,409,945,788
35:MIDLAND PARK	424,355,100	437,981,700	862,336,800	0	862,336,800	884,413	863,221,213

2011 ABSTRACT OF RATABLES FOR THE COUNTY OF BERGEN

TAXING DISTRICTS	1		2	3	4	5	6
	TAXABLE VALUE		TAXABLE VALUE OF LAND AND IMPROVEMENTS (COL 1A+1B)	TOTAL TAXABLE VALUE OF PARTIAL EXEMPTIONS & ABATEMENTS (ASSESSED VAL.)	NET TAXABLE VALUE OF LAND & IMPROVEMENTS (COL 2-3)	TAXABLE VALUE COMMUNICATION EQUIPMENT	NET TAXABLE VALUE (COL 4+5)
	(A) LAND	(B) IMPROVEMENTS (INCLUDES PARTIAL EXEMPTIONS & ABATEMENTS)					
36: MONTVALE	1,164,228,700	1,209,195,000	2,373,423,700	0	2,373,423,700	2,961,081	2,376,384,781
37: MOONACHIE	318,347,160	466,909,725	785,256,885	0	785,256,885	1,237,431	786,494,316
38: NEW MILFORD	1,071,817,700	888,732,100	1,960,549,800	0	1,960,549,800	1,377,437	1,961,927,237
39: NORTH ARLINGTON	739,182,600	766,633,000	1,505,815,600	0	1,505,815,600	2,222,289	1,508,037,889
40: NORTHVALE	435,870,300	414,060,900	849,931,200	0	849,931,200	1,104,701	851,035,901
41: NORWOOD	552,891,600	628,162,400	1,181,054,000	0	1,181,054,000	1,288,727	1,182,342,727
42: OAKLAND	1,016,841,400	1,154,389,600	2,171,231,000	0	2,171,231,000	100	2,171,231,100
43: OLD TAPPAN	910,998,700	819,224,100	1,730,222,800	0	1,730,222,800	1,468,244	1,731,691,044
44: ORADELL	898,814,400	722,717,200	1,621,531,600	0	1,621,531,600	1,736,535	1,623,268,135
45: PALISADES PARK	1,104,724,100	1,185,594,000	2,290,318,100	0	2,290,318,100	594,450	2,290,912,550
46: PARAMUS	4,717,959,100	3,251,655,700	7,969,614,800	0	7,969,614,800	6,426,503	7,976,041,303
47: PARK RIDGE BOR	872,132,200	752,455,300	1,624,587,500	0	1,624,587,500	2,020,339	1,626,607,839
48: RAMSEY	1,461,332,100	1,371,308,500	2,832,640,600	0	2,832,640,600	8,679,688	2,841,320,288
49: RIDGEFIELD	1,056,998,700	792,714,700	1,849,713,400	0	1,849,713,400	2,485,633	1,852,199,033
50: RIDGEFIELD PARK	572,296,500	665,136,200	1,237,432,700	1,716,500	1,235,716,200	2,099,972	1,237,816,172
51: RIDGEWOOD VILLAGE	3,639,996,700	3,011,350,700	6,651,347,400	0	6,651,347,400	9,425,266	6,660,772,666
52: RIVEREDGE	1,045,696,000	582,406,400	1,628,102,400	0	1,628,102,400	6,992,114	1,635,094,514
53: RIVER VALE	1,146,454,365	934,678,235	2,081,132,600	0	2,081,132,600	1,600,551	2,082,733,151
54: ROCHELLE PARK	481,937,100	497,038,000	978,975,100	0	978,975,100	24,940,711	1,003,915,811
55: ROCKLEIGH	132,227,742	89,398,800	221,626,542	0	221,626,542	181,205	221,807,747
56: RUTHERFORD	1,450,699,550	1,346,236,350	2,796,935,900	0	2,796,935,900	14,520,124	2,811,456,024
57: SADDLE BROOK	1,085,766,000	1,198,379,100	2,284,145,100	0	2,284,145,100	2,351,315	2,286,496,415
58: SADDLE RIVER BOR	1,087,354,300	1,097,066,900	2,184,421,200	0	2,184,421,200	1,256,624	2,185,677,824
59: SO. HACKENSACK	211,049,000	438,293,600	649,342,600	0	649,342,600	549,928	649,892,528
60: TEANECK TWP	3,137,287,000	2,923,570,300	6,060,857,300	0	6,060,857,300	5,815,726	6,066,673,026
61: TENAFLY	2,277,539,700	1,556,867,400	3,834,407,100	0	3,834,407,100	1,442,056	3,835,849,156
62: TETERBORO	161,898,400	216,920,574	378,818,974	0	378,818,974	932,656	379,751,630
63: UPPER SADDLE RIVER	984,328,300	1,206,687,400	2,191,015,700	0	2,191,015,700	1,972,027	2,192,987,727
64: WALDWICK	906,003,300	651,963,200	1,557,966,500	0	1,557,966,500	1,190,616	1,559,157,116
65: WALLINGTON	536,823,600	561,087,100	1,097,910,700	0	1,097,910,700	1,776,329	1,099,687,029
66: WASHINGTON TWP	1,210,526,500	681,140,600	1,891,667,100	0	1,891,667,100	1,242,846	1,892,909,946
67: WESTWOOD	910,780,900	822,025,680	1,732,806,580	0	1,732,806,580	1,826,242	1,734,632,822
68: WOODCLIFF LAKE	663,926,600	1,039,975,800	1,703,902,400	440,400	1,703,462,000	1,723,119	1,705,185,119
69: WOOD RIDGE	422,072,900	367,601,200	789,674,100	431,000	789,243,100	546,760	789,789,860
70: WYCKOFF	2,742,797,958	2,044,827,385	4,787,625,343	0	4,787,625,343	6,003,258	4,793,628,601
BERGEN	83,995,183,645	75,294,116,384	159,289,300,029	6,793,345	159,282,506,684	265,906,193	159,548,412,877

2011 ABSTRACT OF RATABLES FOR THE COUNTY OF BERGEN

TAXING DISTRICTS	7	8	9		10		11
	GENERAL TAX RATE PER \$100	COUNTY EQUALI- ZATION RATIO	TRUE VALUE		EQUALIZATION		NET VALUATION FOR COUNTY TAX APPORTIONMENT (COL 6-9A+9B -10A+10B)
			(A) UEZ ABATEMENT EXPIRED	(B) CLASS II RAILROADS	(A) AMOUNTS DEDUCTED	(B) AMOUNTS ADDED	
01: ALLENDALE	2.672	75.36%	0	0		431,803,066	1,747,089,290
02: ALPINE	.705	78.72%	0	0		524,970,076	2,457,778,235
03: BERGENFIELD	2.931	92.30%	0	0		230,721,711	2,893,274,034
04: BOGOTA	2.574	98.05%	0	0		27,623,053	859,824,307
05: CARLSTADT	4.015	41.26%	0	0		1,351,408,691	2,285,174,671
06: CLIFFSIDE PARK	2.095	91.32%	0	0		269,239,728	3,010,892,799
07: CLOSTER	2.046	95.78%	0	0		95,775,933	2,161,138,793
08: CRESSKILL	2.348	76.82%	0	0		536,967,619	2,303,399,323
09: DEMAREST	2.266	87.41%	0	0		178,380,758	1,411,968,299
10: DUMONT	2.541	98.13%	0	0		42,737,484	2,133,727,587
11: ELMWOOD PARK	2.492	87.46%	0	0		315,734,332	2,374,358,577
12: EAST RUTHERFORD	1.618	102.08%	0	0		400,247,256	2,409,474,206
13: EDGEWATER	1.480	95.81%	0	0		221,536,718	2,821,205,491
14: EMERSON	2.329	93.88%	0	0		81,738,587	1,282,656,347
15: ENGLEWOOD	2.401	90.57%	0	0		507,825,335	4,916,867,735
16: ENGLEWOOD CLIFFS	.794	102.89%	0	0	58,976,296		3,369,668,246
17: FAIR LAWN	2.337	100.09%	0	0		29,032,029	5,093,674,514
18: FAIRVIEW	2.567	89.37%	0	0		140,876,526	1,198,088,239
19: FORT LEE	1.988	95.32%	0	0		311,529,953	6,434,128,212
20: FRANKLIN LAKES	1.530	94.16%	0	0		259,449,264	4,354,743,831
21: GARFIELD	2.418	94.14%	0	0		156,709,744	2,261,396,327
22: GLEN ROCK	2.595	91.92%	0	0		209,923,411	2,507,253,486
23: HACKENSACK	2.951	92.90%	0	0		446,420,327	5,517,412,592
24: HARRINGTON PARK	2.021	104.27%	0	0	43,592,712		1,036,552,493
25: HASBROUCK HEIGHTS	2.243	101.76%	0	0	27,370,054		1,839,003,545
26: HAWORTH	2.552	76.14%	0	0		250,686,687	1,047,745,035
27: HILLSDALE	2.110	100.94%	0	0	13,982,075		1,952,438,002
28: HOHOKUS	1.848	92.37%	0	0		96,734,235	1,241,057,068
29: LEONIA	2.380	94.13%	0	0		86,371,156	1,433,653,199
30: LITTLE FERRY	2.415	91.31%	0	0		119,675,369	1,333,009,341
31: LODI	3.065	88.93%	0	0		257,570,655	2,209,792,311
32: LYNDBURST	1.906	103.73%	0	0	97,858,625		3,375,925,358
33: MAHWAH	1.580	91.28%	0	0		579,506,928	6,314,882,225
34: MAYWOOD	2.157	101.57%	0	0	14,349,978		1,395,595,810
35: MIDLAND PARK	3.136	65.87%	0	0		459,151,144	1,322,372,357

2011 ABSTRACT OF RATABLES FOR THE COUNTY OF BERGEN

TAXING DISTRICTS	7	8	9		10		11
	GENERAL TAX RATE PER \$100	COUNTY EQUALI- ZATION RATIO	TRUE VALUE		EQUALIZATION		NET VALUATION FOR COUNTY TAX APPORTIONMENT (COL 6-9A+9B -10A+10B)
			(A) UEZ ABATEMENT EXPIRED	(B) CLASS II RAILROADS	(A) AMOUNTS DEDUCTED	(B) AMOUNTS ADDED	
36: MONTVALE	1.681	103.69%	0	0	75,816,212		2,300,568,569
37: MOONACHIE	1.837	108.78%	0	0	55,138,620		731,355,696
38: NEW MILFORD	2.385	99.37%	0	0		15,741,070	1,977,668,307
39: NORTH ARLINGTON	2.688	96.26%	0	0		65,347,132	1,573,385,021
40: NORTHVALE	2.444	91.49%	0	0		89,629,892	940,665,793
41: NORWOOD	2.133	92.50%	0	0		99,376,279	1,281,719,006
42: OAKLAND	2.490	91.85%	0	0		199,607,102	2,370,838,202
43: OLD TAPPAN	1.682	96.69%	0	0		61,841,397	1,793,532,441
44: ORADELL	2.284	92.34%	0	0		137,734,241	1,761,002,376
45: PALISADES PARK	1.703	91.44%	0	0		224,639,659	2,515,552,209
46: PARAMUS	1.665	92.90%	0	0		696,184,977	8,672,226,280
47: PARK RIDGE BOR	2.189	92.42%	0	0		138,034,080	1,764,641,919
48: RAMSEY	2.562	77.00%	0	0		861,022,751	3,702,343,039
49: RIDGEFIELD	1.647	100.32%	0	0		9,535,865	1,861,734,898
50: RIDGEFIELD PARK	3.255	92.72%	0	0		104,920,321	1,342,736,493
51: RIDGEWOOD VILLAGE	1.956	103.06%	0	0	183,889,653		6,476,883,013
52: RIVEREDGE	2.671	88.73%	0	0		210,425,100	1,845,519,614
53: RIVER VALE	2.101	100.52%	0	0	7,572,127		2,075,161,024
54: ROCHELLE PARK	2.013	94.11%	0	0		66,481,509	1,070,397,320
55: ROCKLEIGH	1.052	76.32%	0	0		72,114,332	293,922,079
56: RUTHERFORD	2.267	99.35%	0	0		27,006,104	2,838,462,128
57: SADDLE BROOK	2.142	92.00%	0	0		217,351,154	2,503,847,569
58: SADDLE RIVER BOR	.953	83.61%	0	0		428,870,782	2,614,548,606
59: SO. HACKENSACK	2.188	92.86%	0	0		65,236,207	715,128,735
60: TEANECK TWP	2.363	104.35%	0	0	232,044,660		5,834,628,366
61: TENAFLY	2.256	96.00%	0	0		167,165,501	4,003,014,657
62: TETERBORO	1.278	94.32%	0	0		39,694,951	419,446,581
63: UPPER SADDLE RIVER	2.117	74.36%	0	0		761,823,177	2,954,810,904
64: WALDWICK	2.381	96.09%	0	0		67,463,329	1,626,620,445
65: WALLINGTON	2.073	99.65%	0	0		10,210,461	1,109,897,490
66: WASHINGTON TWP	1.858	104.73%	0	0	84,065,774		1,808,844,172
67: WESTWOOD	2.325	83.24%	0	0		358,396,076	2,093,028,898
68: WOODCLIFF LAKE	2.237	78.17%	0	0		478,741,273	2,183,926,392
69: WOOD RIDGE	3.438	63.84%	0	0		466,931,354	1,256,721,214
70: WYCKOFF	1.518	103.53%	0	0	157,092,501		4,636,536,100
BERGEN		%	0	0	1,051,749,287	14,761,873,851	173,258,537,441

2011 ABSTRACT OF RATABLES FOR THE COUNTY OF BERGEN

SECTION 12 - A

TAXING DISTRICT	(i)	(ii)				(iii)	(iv)	(v)
	TOTAL COUNTY TAXES APPORTIONED	ADJUSTMENTS RESULTING FROM:				NET COUNTY TAXES APPORTIONED	MUNICIPAL BUDGET STATE AID	NET COUNTY TAXES APPORTIONED LESS STATE AID (COL.12 AIII-12AIV-COUNTY BPP ADJUSTMENT)
		(A)		(B)				
		EQUAL TABLE APPEALS		APPEALS & CORRECTIONS				
	DEDUCT OVERPAY	ADD UNDERPAY	DEDUCT OVERPAY	ADD UNDERPAY				
01:ALLENDALE	3,587,777.49	.00	.00	6,752.00	.00	3,581,025.49	.00	3,581,025.49
02:ALPINE	5,047,229.97	.00	.00	15,148.19	.00	5,032,081.78	.00	5,032,081.78
03:BERGENFIELD	5,941,552.91	.00	.00	9,352.48	.00	5,932,200.43	.00	5,932,200.43
04:BOGOTA	1,765,713.01	.00	.00	8,534.19	.00	1,757,178.82	.00	1,757,178.82
05:CARLSTADT	4,692,775.75	.00	.00	143,823.70	.00	4,548,952.05	.00	4,548,952.05
06:CLIFFSIDE PARK	6,183,091.77	.00	.00	35,607.23	.00	6,147,484.54	.00	6,147,484.54
07:CLOSTER	4,438,058.87	.00	.00	9,946.11	.00	4,428,112.76	.00	4,428,112.76
08:CRESSKILL	4,730,201.42	.00	.00	86,847.67	.00	4,643,353.75	.00	4,643,353.75
09:DEMAREST	2,899,581.67	.00	.00	8,504.40	.00	2,891,077.27	.00	2,891,077.27
10:DUMONT	4,381,767.92	.00	.00	9,101.32	.00	4,372,666.60	.00	4,372,666.60
11:ELMWOOD PARK	4,875,921.52	.00	.00	85,430.70	.00	4,790,490.82	.00	4,790,490.82
12:EAST RUTHERFORD	4,948,034.07	.00	.00	585,249.02	.00	4,362,785.05	.00	4,362,785.05
13:EDGEWATER	5,793,554.81	.00	.00	184,834.74	.00	5,608,720.07	.00	5,608,720.07
14:EMERSON	2,634,029.98	.00	.00	13,155.60	.00	2,620,874.38	.00	2,620,874.38
15:ENGLEWOOD	10,097,152.73	.00	.00	187,587.02	.00	9,909,565.71	.00	9,909,565.71
16:ENGLEWOOD CLIFFS	6,919,863.77	.00	.00	299,202.32	.00	6,620,661.45	.00	6,620,661.45
17:FAIR LAWN	10,460,238.57	.00	.00	37,153.48	.00	10,423,085.09	.00	10,423,085.09
18:FAIRVIEW	2,460,363.10	.00	.00	49,539.74	.00	2,410,823.36	.00	2,410,823.36
19:FORT LEE	13,212,959.70	.00	.00	49,280.52	.00	13,163,679.18	.00	13,163,679.18
20:FRANKLIN LAKES	8,942,789.58	.00	.00	69,589.81	.00	8,873,199.77	.00	8,873,199.77
21:GARFIELD	4,643,945.15	.00	.00	26,004.62	.00	4,617,940.53	.00	4,617,940.53
22:GLEN ROCK	5,148,831.07	.00	.00	6,960.54	.00	5,141,870.53	.00	5,141,870.53
23:HACKENSACK	11,330,416.15	.00	.00	514,854.29	.00	10,815,561.86	.00	10,815,561.86
24:HARRINGTON PARK	2,128,637.46	.00	.00	32,885.82	.00	2,095,751.64	.00	2,095,751.64
25:HASBROUCK HEIGHTS	3,776,530.23	.00	.00	12,067.01	.00	3,764,463.22	.00	3,764,463.22
26:HAWORTH	2,151,622.17	.00	.00	820.86	.00	2,150,801.31	.00	2,150,801.31
27:HILLSDALE	4,009,476.31	.00	.00	17,576.91	.00	3,991,899.40	.00	3,991,899.40
28:HOHOKUS	2,548,602.78	.00	.00	7,806.83	.00	2,540,795.95	.00	2,540,795.95
29:LEONIA	2,944,113.22	.00	.00	8,165.10	.00	2,935,948.12	.00	2,935,948.12
30:LITTLE FERRY	2,737,433.59	.00	.00	21,829.30	.00	2,715,604.29	.00	2,715,604.29
31:LODI	4,537,972.48	.00	.00	11,250.09	.00	4,526,722.39	.00	4,526,722.39
32:LYNDHURST	6,932,713.22	.00	.00	46,487.28	.00	6,886,225.94	.00	6,886,225.94
33:MAHWAH	12,968,079.21	.00	.00	103,459.67	.00	12,864,619.54	.00	12,864,619.54
34:MAYWOOD	2,865,959.55	.00	.00	34,498.88	.00	2,831,460.67	.00	2,831,460.67
35:MIDLAND PARK	2,715,589.76	.00	.00	2,321.90	.00	2,713,267.86	.00	2,713,267.86

2011 ABSTRACT OF RATABLES FOR THE COUNTY OF BERGEN

TAXING DISTRICT	SECTION 12 - A							
	(i) TOTAL COUNTY TAXES APPORTIONED	(ii) ADJUSTMENTS RESULTING FROM:				(iii) NET COUNTY TAXES APPORTIONED	(iv) MUNICIPAL BUDGET STATE AID	(v) NET COUNTY TAXES APPORTIONED LESS STATE AID (COL.12 AIII-12AIV-COUNTY BPP ADJUSTMENT)
		(A) EQUAL TABLE APPEALS		(B) APPEALS & CORRECTIONS				
		DEDUCT OVERPAY	ADD UNDERPAY	DEDUCT OVERPAY	ADD UNDERPAY			
36: MONTVALE	4,724,388.26	.00	.00	13,854.66	.00	4,710,533.60	.00	4,710,533.60
37: MOONACHIE	1,501,893.19	.00	.00	9,140.84	.00	1,492,752.35	.00	1,492,752.35
38: NEW MILFORD	4,061,288.61	.00	.00	8,728.98	.00	4,052,559.63	.00	4,052,559.63
39: NORTH ARLINGTON	3,231,062.89	.00	.00	2,121.77	.00	3,228,941.12	.00	3,228,941.12
40: NORTHVALE	1,931,727.00	.00	.00	15,951.33	.00	1,915,775.67	.00	1,915,775.67
41: NORWOOD	2,632,105.08	.00	.00	21,566.00	.00	2,610,539.08	.00	2,610,539.08
42: OAKLAND	4,868,692.16	.00	.00	16,433.80	.00	4,852,258.36	.00	4,852,258.36
43: OLD TAPPAN	3,683,151.95	.00	.00	9,501.72	.00	3,673,650.23	.00	3,673,650.23
44: ORADELL	3,616,349.05	.00	.00	10,238.50	.00	3,606,110.55	.00	3,606,110.55
45: PALISADES PARK	5,165,873.12	.00	.00	29,720.75	.00	5,136,152.37	.00	5,136,152.37
46: PARAMUS	17,809,060.15	.00	.00	64,291.21	.00	17,744,768.94	.00	17,744,768.94
47: PARK RIDGE BOR	3,623,823.12	.00	.00	44,500.00	.00	3,579,323.12	.00	3,579,323.12
48: RAMSEY	7,603,036.14	.00	.00	24,240.07	.00	7,578,796.07	.00	7,578,796.07
49: RIDGEFIELD	3,823,210.75	.00	.00	22,960.33	.00	3,800,250.42	.00	3,800,250.42
50: RIDGEFIELD PARK	2,757,409.02	.00	.00	64,747.93	.00	2,692,661.09	.00	2,692,661.09
51: RIDGEWOOD VILLAGE	13,300,759.85	.00	.00	67,179.84	.00	13,233,580.01	.00	13,233,580.01
52: RIVEREDGE	3,789,911.46	.00	.00	16,111.08	.00	3,773,800.38	.00	3,773,800.38
53: RIVER VALE	4,261,497.14	.00	.00	15,215.16	.00	4,246,281.98	.00	4,246,281.98
54: ROCHELLE PARK	2,198,140.32	.00	.00	36,595.42	.00	2,161,544.90	.00	2,161,544.90
55: ROCKLEIGH	603,590.80	.00	.00	19,911.84	.00	583,678.96	.00	583,678.96
56: RUTHERFORD	5,828,992.59	.00	.00	28,484.67	.00	5,800,507.92	.00	5,800,507.92
57: SADDLE BROOK	5,141,836.77	.00	.00	28,172.22	.00	5,113,664.55	.00	5,113,664.55
58: SADDLE RIVER BOR	5,369,169.56	.00	.00	64,614.29	.00	5,304,555.27	.00	5,304,555.27
59: SO. HACKENSACK	1,468,569.92	.00	.00	58,691.74	.00	1,409,878.18	.00	1,409,878.18
60: TEANECK TWP	11,981,842.28	.00	.00	94,915.51	.00	11,886,926.77	.00	11,886,926.77
61: TENAFLY	8,220,487.62	.00	.00	78,147.02	.00	8,142,340.60	.00	8,142,340.60
62: TETERBORO	861,364.68	.00	.00	42,230.63	.00	819,134.05	.00	819,134.05
63: UPPER SADDLE RIVER	6,067,923.44	.00	.00	19,652.20	.00	6,048,271.24	.00	6,048,271.24
64: WALDWICK	3,340,385.78	.00	.00	7,218.31	.00	3,333,167.47	.00	3,333,167.47
65: WALLINGTON	2,279,256.85	.00	.00	35,055.37	.00	2,244,201.48	.00	2,244,201.48
66: WASHINGTON TWP	3,714,595.72	.00	.00	21,879.41	.00	3,692,716.31	.00	3,692,716.31
67: WESTWOOD	4,298,190.14	.00	.00	2,540.94	.00	4,295,649.20	.00	4,295,649.20
68: WOODCLIFF LAKE	4,484,854.89	.00	.00	31,702.82	.00	4,453,152.07	.00	4,453,152.07
69: WOOD RIDGE	2,580,770.26	.00	.00	27,751.03	.00	2,553,019.23	.00	2,553,019.23
70: WYCKOFF	9,521,470.01	.00	.00	22,776.80	.00	9,498,693.21	.00	9,498,693.21
BERGEN	355,799,261.53	.00	.00	3,818,473.53	.00	351,980,788.00	.00	351,980,788.00

2011 ABSTRACT OF RATABLES FOR THE COUNTY OF BERGEN

TAXING DISTRICTS	SECTION 12 - B			SECTION 12 - C		
	(A)	(B)	(C)	LOCAL TAXES TO BE RAISED FOR:		
	COUNTY LIBRARY TAXES APPORTIONED	COUNTY HEALTH SERVICE TAXES APPORTIONED	COUNTY OPEN SPACE TAXES APPORTIONED	(i) DISTRICT SCHOOL PURPOSES		
				(A) DISTRICT SCHOOL (adjusted for BPP)	(B) REG., CONSOL. & JOINT SCHOOL (adjusted for BPP)	(C) LOCAL SCHOOL (adjusted for BPP)
01: ALLENDALE	.00	.00	43,677.23	14,092,157.29	8,324,802.60	.00
02: ALPINE	.00	.00	61,444.46	5,401,479.00	.00	.00
03: BERGENFIELD	.00	.00	72,331.85	44,883,849.00	.00	.00
04: BOGOTA	.00	.00	21,495.61	13,315,303.50	.00	.00
05: CARLSTADT	.00	.00	57,129.37	10,601,303.00	5,760,584.61	.00
06: CLIFFSIDE PARK	.00	.00	75,272.32	28,030,612.50	.00	.00
07: CLOSTER	.00	.00	54,028.47	16,753,492.00	10,608,556.66	.00
08: CRESSKILL	.00	.00	57,584.98	23,884,267.00	.00	.00
09: DEMAREST	.00	.00	35,299.21	12,057,666.00	7,058,124.23	.00
10: DUMONT	.00	.00	53,343.19	32,926,525.00	.00	.00
11: ELMWOOD PARK	.00	.00	59,358.96	29,579,763.00	.00	.00
12: EAST RUTHERFORD	.00	.00	60,236.86	13,277,651.00	5,612,635.39	.00
13: EDGEWATER	.00	.00	70,530.14	14,570,680.00	.00	.00
14: EMERSON	.00	.00	32,066.41	16,733,170.00	.00	.00
15: ENGLEWOOD	.00	.00	122,921.69	48,761,108.00	.00	.00
16: ENGLEWOOD CLIFFS	.00	.00	84,241.71	10,052,158.00	.00	.00
17: FAIR LAWN	.00	.00	127,341.86	74,463,467.50	.00	.00
18: FAIRVIEW	.00	.00	29,952.21	12,448,104.50	.00	.00
19: FORT LEE	.00	.00	160,853.21	50,748,303.50	.00	.00
20: FRANKLIN LAKES	.00	.00	108,868.60	25,383,415.25	17,642,127.44	.00
21: GARFIELD	.00	.00	56,534.91	23,840,872.50	.00	.00
22: GLEN ROCK	.00	.00	62,681.34	41,919,655.00	.00	.00
23: HACKENSACK	.00	.00	137,935.31	65,943,130.50	.00	.00
24: HARRINGTON PARK	.00	.00	25,913.81	10,125,493.00	4,845,650.01	.00
25: HASBROUCK HEIGHTS	.00	.00	45,975.09	23,762,136.00	.00	.00
26: HAWORTH	.00	.00	26,193.63	8,074,497.50	4,566,462.06	.00
27: HILLSDALE	.00	.00	48,810.95	18,599,831.00	10,380,247.17	.00
28: HOHOKUS	.00	.00	31,026.43	12,054,794.50	.00	.00
29: LEONIA	.00	.00	35,841.33	18,603,776.00	.00	.00
30: LITTLE FERRY	.00	.00	33,325.23	16,471,164.00	.00	.00
31: LODI	.00	.00	55,244.81	37,687,755.50	.00	.00
32: LYNDHURST	.00	.00	84,398.13	32,246,237.00	.00	.00
33: MAHWAH	.00	.00	157,872.06	55,129,065.50	.00	.00
34: MAYWOOD	.00	.00	34,889.90	15,810,775.00	.00	.00
35: MIDLAND PARK	.00	.00	33,059.31	17,604,887.00	.00	.00

2011 ABSTRACT OF RATABLES FOR THE COUNTY OF BERGEN

TAXING DISTRICTS	SECTION 12 - B			SECTION 12 - C		
	(A)	(B)	(C)	LOCAL TAXES TO BE RAISED FOR:		
	COUNTY LIBRARY TAXES APPORTIONED	COUNTY HEALTH SERVICE TAXES APPORTIONED	COUNTY OPEN SPACE TAXES APPORTIONED	(i) DISTRICT SCHOOL PURPOSES		
				(A) DISTRICT SCHOOL (adjusted for BPP)	(B) REG., CONSOL. & JOINT SCHOOL (adjusted for BPP)	(C) LOCAL SCHOOL (adjusted for BPP)
36: MONTVALE	.00	.00	57,514.21	13,937,992.00	10,545,756.49	.00
37: MOONACHIE	.00	.00	18,283.89	7,019,469.00	.00	.00
38: NEW MILFORD	.00	.00	49,441.71	27,774,251.00	.00	.00
39: NORTH ARLINGTON	.00	.00	39,334.63	22,790,482.50	.00	.00
40: NORTHVALE	.00	.00	23,516.64	8,239,794.00	4,954,457.67	.00
41: NORWOOD	.00	.00	32,042.98	8,387,617.00	6,912,114.04	.00
42: OAKLAND	.00	.00	59,270.96	24,901,453.50	10,087,199.78	.00
43: OLD TAPPAN	.00	.00	44,838.31	12,672,362.00	8,084,416.94	.00
44: ORADELL	.00	.00	44,025.06	10,223,706.00	13,163,228.96	.00
45: PALISADES PARK	.00	.00	62,888.81	19,887,998.00	.00	.00
46: PARAMUS	.00	.00	216,805.66	70,832,633.50	.00	.00
47: PARK RIDGE BOR	.00	.00	44,116.05	23,505,631.00	.00	.00
48: RAMSEY	.00	.00	92,558.58	49,109,082.47	.00	.00
49: RIDGEFIELD	.00	.00	46,543.37	17,245,865.00	.00	.00
50: RIDGEFIELD PARK	.00	.00	33,568.41	22,027,948.00	.00	.00
51: RIDGEWOOD VILLAGE	.00	.00	161,922.08	84,454,657.71	.00	.00
52: RIVEREDGE	.00	.00	46,137.99	14,239,249.00	14,215,733.04	.00
53: RIVER VALE	.00	.00	51,879.03	19,719,471.00	10,116,618.10	.00
54: ROCHELLE PARK	.00	.00	26,759.93	9,624,444.00	.00	.00
55: ROCKLEIGH	.00	.00	7,348.05	654,046.00	.00	.00
56: RUTHERFORD	.00	.00	70,961.55	35,728,226.00	.00	.00
57: SADDLE BROOK	.00	.00	62,596.19	27,809,024.00	.00	.00
58: SADDLE RIVER BOR	.00	.00	65,363.72	7,205,441.50	.00	.00
59: SO. HACKENSACK	.00	.00	17,878.22	7,032,461.00	.00	.00
60: TEANECK TWP	.00	.00	145,865.71	79,235,126.00	.00	.00
61: TENAFLY	.00	.00	100,075.37	56,426,947.50	.00	.00
62: TETERBORO	.00	.00	10,486.16	126,483.00	.00	.00
63: UPPER SADDLE RIVER	.00	.00	73,870.27	20,406,589.00	11,746,529.92	.00
64: WALDWICK	.00	.00	40,665.51	25,074,542.00	.00	.00
65: WALLINGTON	.00	.00	27,747.44	12,763,324.00	.00	.00
66: WASHINGTON TWP	.00	.00	45,221.10	.00	22,200,799.06	.00
67: WESTWOOD	.00	.00	52,325.72	.00	24,015,412.95	.00
68: WOODCLIFF LAKE	.00	.00	54,598.16	13,573,455.00	11,586,725.99	.00
69: WOOD RIDGE	.00	.00	31,418.03	14,162,790.50	.00	.00
70: WYCKOFF	.00	.00	115,913.35	33,377,346.00	17,969,040.79	.00
BERGEN	.00	.00	4,331,463.43	1,696,008,453.22	240,397,223.90	.00

2011 ABSTRACT OF RATABLES FOR THE COUNTY OF BERGEN

TAXING DISTRICTS	SECTION 12 - C			SECTION 12 - D
	LOCAL TAXES TO BE RAISED FOR:			
	(ii) LOCAL MUNICIPAL PURPOSES			
	(A) MUNICIPAL BUDGET (adjusted for BPP)	(B) MUNICIPAL OPEN SPACE BUDGET	(C) MUNICIPAL LIBRARY BUDGET	TOTAL LEVY ON WHICH TAX RATE IS COMPUTED
01:ALLENDALE	8,455,761.00	65,764.00	580,428.00	35,143,615.61
02:ALPINE	3,028,124.00	96,384.00	.00	13,619,513.24
03:BERGENFIELD	26,183,181.31	.00	964,669.98	78,036,232.57
04:BOGOTA	6,037,532.00	.00	283,537.00	21,415,046.93
05:CARLSTADT	15,742,663.16	.00	771,513.43	37,482,145.62
06:CLIFFSIDE PARK	22,099,741.00	.00	1,083,987.00	57,437,097.36
07:CLOSTER	9,486,210.00	206,536.00	717,944.00	42,254,879.89
08:CRESSKILL	11,935,709.00	176,643.00	769,381.00	41,466,938.73
09:DEMAREST	5,444,654.00	.00	455,422.00	27,942,242.71
10:DUMONT	15,049,334.00	.00	710,260.00	53,112,128.79
11:ELMWOOD PARK	16,074,949.00	.00	789,248.00	51,293,809.78
12:EAST RUTHERFORD	8,523,829.50	.00	660,773.41	32,497,911.21
13:EDGEWATER	17,271,632.76	.00	945,130.00	38,466,692.97
14:EMERSON	8,125,901.00	.00	453,272.00	27,965,283.79
15:ENGLEWOOD	45,246,888.57	.00	1,795,551.43	105,836,035.40
16:ENGLEWOOD CLIFFS	10,463,322.02	.00	.00	27,220,383.18
17:FAIR LAWN	31,372,069.15	253,517.00	1,688,592.85	118,328,073.45
18:FAIRVIEW	11,805,554.74	.00	439,193.37	27,133,628.18
19:FORT LEE	55,470,700.92	.00	2,139,250.00	121,682,786.81
20:FRANKLIN LAKES	9,080,020.00	.00	1,530,240.00	62,617,871.06
21:GARFIELD	21,588,055.00	.00	781,809.00	50,885,211.94
22:GLEN ROCK	11,638,836.00	.00	833,916.00	59,596,958.87
23:HACKENSACK	70,765,881.41	.00	1,976,806.17	149,639,315.25
24:HARRINGTON PARK	4,270,511.00	108,015.00	348,299.00	21,819,633.46
25:HASBROUCK HEIGHTS	13,670,206.04	.00	613,245.74	41,856,026.09
26:HAWORTH	5,171,964.00	.00	348,576.00	20,338,494.50
27:HILLSDALE	7,812,156.00	.00	649,977.00	41,482,921.52
28:HOHOKUS	6,066,705.20	.00	442,843.00	21,136,165.08
29:LEONIA	10,009,695.97	.00	479,138.13	32,064,399.55
30:LITTLE FERRY	9,636,249.00	.00	445,428.00	29,301,770.52
31:LODI	16,826,240.60	.00	732,780.18	59,828,743.48
32:LYNDHURST	25,836,662.22	.00	1,125,855.44	66,179,378.73
33:MAHWAH	19,621,718.96	573,537.53	2,253,511.58	90,600,325.17
34:MAYWOOD	11,265,107.71	.00	466,783.00	30,409,016.28
35:MIDLAND PARK	6,188,564.35	86,322.12	436,990.15	27,063,090.79

2011 ABSTRACT OF RATABLES FOR THE COUNTY OF BERGEN

TAXING DISTRICTS	SECTION 12 - C			SECTION 12 - D
	LOCAL TAXES TO BE RAISED FOR:			TOTAL LEVY ON WHICH TAX RATE IS COMPUTED
	(ii) LOCAL MUNICIPAL PURPOSES			
	(A) MUNICIPAL BUDGET (adjusted for BPP)	(B) MUNICIPAL OPEN SPACE BUDGET	(C) MUNICIPAL LIBRARY BUDGET	
36: MONTVALE	9,805,716.00	118,819.00	758,208.00	39,934,539.30
37: MOONACHIE	5,913,037.00	.00	.00	14,443,542.24
38: NEW MILFORD	14,153,416.00	98,096.00	659,013.00	46,786,777.34
39: NORTH ARLINGTON	13,926,538.00	.00	541,310.00	40,526,606.25
40: NORTHVALE	5,577,443.00	85,269.00	.00	20,796,255.98
41: NORWOOD	7,155,687.00	118,234.00	.00	25,216,234.10
42: OAKLAND	13,028,227.64	260,000.00	855,637.28	54,044,047.52
43: OLD TAPPAN	4,472,287.00	173,169.00	.00	29,120,723.48
44: ORADELL	9,444,148.00	.00	585,110.00	37,066,328.57
45: PALISADES PARK	13,080,327.23	.00	835,523.49	39,002,889.90
46: PARAMUS	41,082,302.53	.00	2,875,661.00	132,752,171.63
47: PARK RIDGE BOR	7,841,529.00	.00	631,111.00	35,601,710.17
48: RAMSEY	14,769,638.30	.00	1,223,600.00	72,773,675.42
49: RIDGEFIELD	9,409,286.00	.00	.00	30,501,944.79
50: RIDGEFIELD PARK	15,043,104.00	.00	481,553.00	40,278,834.50
51: RIDGEWOOD VILLAGE	29,903,085.60	332,567.37	2,162,386.00	130,248,198.77
52: RIVEREDGE	10,613,773.00	163,509.45	613,975.00	43,666,177.86
53: RIVER VALE	8,696,034.00	208,278.00	700,740.00	43,739,302.11
54: ROCHELLE PARK	8,386,399.06	.00	.00	20,199,147.89
55: ROCKLEIGH	1,087,468.00	.00	.00	2,332,541.01
56: RUTHERFORD	21,177,587.21	.00	955,665.28	63,732,947.96
57: SADDLE BROOK	15,160,243.00	.00	830,050.12	48,975,577.86
58: SADDLE RIVER BOR	8,252,685.00	.00	.00	20,828,045.49
59: SO. HACKENSACK	5,758,660.00	.00	.00	14,218,877.40
60: TEANECK TWP	49,519,894.95	606,667.73	1,946,398.93	143,340,880.09
61: TENAFLY	20,098,001.00	383,432.00	1,384,051.00	86,534,847.47
62: TETERBORO	3,897,113.60	.00	.00	4,853,216.81
63: UPPER SADDLE RIVER	6,857,269.33	298,805.00	982,484.00	46,413,818.76
64: WALDWICK	8,051,725.00	77,958.00	540,479.00	37,118,536.98
65: WALLINGTON	7,382,859.00	.00	368,394.00	22,786,525.92
66: WASHINGTON TWP	8,613,251.00	.00	610,091.00	35,162,078.47
67: WESTWOOD	11,275,620.00	.00	682,166.00	40,321,173.87
68: WOODCLIFF LAKE	8,291,071.00	170,518.00	.00	38,129,520.22
69: WOOD RIDGE	9,989,120.00	.00	409,189.00	27,145,536.76
70: WYCKOFF	9,996,409.00	239,681.00	1,538,671.00	72,735,754.35
BERGEN	1,014,977,286.04	4,901,722.20	51,885,818.96	3,364,482,755.75

2011 ABSTRACT OF RATABLES FOR THE COUNTY OF BERGEN

TAXING DISTRICTS	SECTION 13						
	REAL PROPERTY EXEMPT FROM TAXATION						
	(A) PUBLIC SCHOOL	(B) OTHER SCHOOL	(C) PUBLIC PROPERTY	(D) CHURCH AND CHARITABLE	(E) CEMETERIES AND GRAVEYARDS	(F) OTHER EXEMPTS	(G) TOTAL AMOUNT OF EXEMPTS (13A+B+C+D+E+F)
01: ALLENDALE	43,990,800	0	33,034,300	11,955,100	0	2,162,600	91,142,800
02: ALPINE	8,704,400	0	956,463,200	3,229,300	0	356,012,500	1,324,409,400
03: BERGENFIELD	83,774,100	278,500	67,737,800	43,357,700	248,000	27,842,000	223,238,100
04: BOGOTA	20,932,700	723,800	14,530,200	10,929,000	0	5,106,400	52,222,100
05: CARLSTADT	3,656,300	1,039,500	22,825,400	2,180,700	1,046,500	49,343,520	80,091,920
06: CLIFFSIDE PARK	36,395,000	5,567,100	85,727,400	22,880,200	0	5,485,400	156,055,100
07: CLOSTER	15,891,200	5,250,800	109,054,800	22,444,100	78,900	13,250,600	165,970,400
08: CRESSKILL	48,551,300	3,286,900	45,262,900	12,765,300	0	8,209,900	118,076,300
09: DEMAREST	47,609,700	15,996,900	56,836,800	8,718,900	37,300	1,002,700	130,202,300
10: DUMONT	35,080,300	8,330,800	21,156,500	11,242,400	699,800	23,086,500	99,596,300
11: ELMWOOD PARK	59,350,600	0	57,053,500	14,447,100	742,500	15,831,300	147,425,000
12: EAST RUTHERFORD	33,113,700	0	2,018,598,400	13,771,400	0	2,095,200	2,067,578,700
13: EDGEWATER	20,762,400	711,900	91,503,600	4,255,000	2,601,500	92,156,100	211,990,500
14: EMERSON	41,628,700	0	22,059,700	13,736,500	37,228,100	10,978,500	125,631,500
15: ENGLEWOOD	65,917,400	50,788,400	125,758,400	76,045,800	21,086,500	308,664,400	648,260,900
16: ENGLEWOOD CLIFFS	82,935,300	76,519,400	753,399,000	0	2,628,500	1,984,000	917,466,200
17: FAIR LAWN	91,973,100	0	158,018,700	53,503,500	17,889,200	23,350,100	344,734,600
18: FAIRVIEW	19,791,000	18,588,300	42,294,700	16,786,700	88,747,300	11,460,900	197,668,900
19: FORT LEE	54,473,900	16,298,900	200,781,900	29,209,600	11,283,100	16,885,900	328,933,300
20: FRANKLIN LAKES	75,768,200	10,142,600	61,931,600	27,969,600	10,273,000	4,810,400	190,895,400
21: GARFIELD	86,245,900	12,286,700	59,987,300	57,765,100	8,012,100	68,449,000	292,746,100
22: GLEN ROCK	68,270,400	0	128,328,100	37,563,400	132,600	15,729,300	250,023,800
23: HACKENSACK	64,196,900	72,418,900	300,000,300	61,161,100	40,725,700	105,432,600	643,935,500
24: HARRINGTON PARK	14,492,000	0	55,695,800	12,596,600	632,800	4,071,000	87,488,200
25: HASBROUCK HEIGHTS	38,613,900	0	38,930,800	25,274,300	0	16,575,800	119,394,800
26: HAWORTH	8,180,700	0	54,002,900	9,112,500	0	2,299,100	73,595,200
27: HILLSDALE	45,656,000	5,979,100	69,347,400	13,621,800	120,000	19,236,100	153,960,400
28: HOHOKUS	11,469,200	5,113,600	18,925,000	7,932,100	372,000	954,200	44,766,100
29: LEONIA	57,356,100	2,919,500	110,794,200	22,024,100	11,978,100	4,173,700	209,245,700
30: LITTLE FERRY	10,813,100	0	19,259,500	7,504,500	1,588,000	423,574,400	462,739,500
31: LODI	39,773,800	23,477,300	62,400,900	71,929,400	15,339,300	5,780,600	218,701,300
32: LYNDBURST	38,252,200	13,223,100	343,745,600	34,951,800	38,672,300	16,979,400	485,824,400
33: MAHWAH	78,753,700	4,647,700	362,561,200	42,057,600	2,089,700	29,615,700	519,725,600
34: MAYWOOD	15,212,500	0	30,150,000	16,225,400	0	28,932,800	90,520,700
35: MIDLAND PARK	23,635,800	4,420,900	12,334,800	22,736,900	584,000	16,378,900	80,091,300

2011 ABSTRACT OF RATABLES FOR THE COUNTY OF BERGEN

TAXING DISTRICTS	SECTION 13						
	REAL PROPERTY EXEMPT FROM TAXATION						
	(A) PUBLIC SCHOOL	(B) OTHER SCHOOL	(C) PUBLIC PROPERTY	(D) CHURCH AND CHARITABLE	(E) CEMETERIES AND GRAVEYARDS	(F) OTHER EXEMPTS	(G) TOTAL AMOUNT OF EXEMPTS (13A+B+C+D+E+F)
36: MONTVALE	42,885,300	29,574,200	28,408,800	7,315,600	0	2,294,800	110,478,700
37: MOONACHIE	13,316,400	0	9,106,900	1,191,200	0	192,108,100	215,722,600
38: NEW MILFORD	68,019,600	3,163,600	41,798,400	20,370,900	150,000	5,357,200	138,859,700
39: NORTH ARLINGTON	31,036,700	14,415,100	109,502,300	10,285,200	187,555,200	6,444,000	359,238,500
40: NORTHVALE	6,984,100	0	15,094,500	7,928,700	0	3,077,600	33,084,900
41: NORWOOD	12,468,100	5,041,400	90,042,200	13,826,700	45,100	9,455,000	130,878,500
42: OAKLAND	83,149,200	11,990,400	61,382,200	15,638,200	2,051,500	18,562,800	192,774,300
43: OLD TAPPAN	45,292,800	0	38,544,400	15,690,300	495,100	4,864,500	104,887,100
44: ORADELL	42,834,700	19,515,500	79,301,500	8,688,700	4,500	11,208,400	161,553,300
45: PALISADES PARK	19,345,800	0	72,957,000	24,438,400	0	21,092,300	137,833,500
46: PARAMUS	157,619,600	214,175,300	424,860,800	90,977,600	119,074,600	46,404,100	1,053,112,000
47: PARK RIDGE BOR	20,788,500	2,737,500	24,612,300	13,272,500	549,000	12,523,700	74,483,500
48: RAMSEY	49,938,300	18,179,300	54,660,300	27,180,400	4,568,000	9,738,300	164,264,600
49: RIDGEFIELD	24,986,600	0	56,425,800	20,717,800	0	57,163,500	159,293,700
50: RIDGEFIELD PARK	40,700,100	3,166,700	97,462,800	19,948,800	0	14,313,300	175,591,700
51: RIDGEWOOD VILLAGE	161,036,800	10,543,500	203,549,500	120,398,900	23,856,100	232,259,100	751,643,900
52: RIVEREDGE	36,869,400	0	45,648,200	23,124,800	0	26,623,000	132,265,400
53: RIVER VALE	32,609,300	0	64,288,900	3,637,100	600,000	22,346,900	123,482,200
54: ROCHELLE PARK	11,673,300	3,128,300	36,347,300	4,476,800	0	5,325,300	60,951,000
55: ROCKLEIGH	23,587,800	0	25,074,000	0	0	23,061,600	71,723,400
56: RUTHERFORD	39,239,300	38,466,600	85,345,000	28,894,000	0	22,451,100	214,396,000
57: SADDLE BROOK	45,102,100	0	25,263,300	16,920,900	47,109,200	19,653,000	154,048,500
58: SADDLE RIVER BOR	9,506,300	10,574,300	19,896,700	12,973,000	1,209,500	0	54,159,800
59: SO. HACKENSACK	13,722,600	0	16,778,300	2,065,600	10,480,900	15,660,300	58,707,700
60: TEANECK TWP	83,184,100	79,163,500	224,131,600	95,163,000	362,700	85,125,700	567,130,600
61: TENAFLY	99,198,400	8,690,100	247,493,500	108,957,200	3,527,000	17,901,300	485,767,500
62: TETERBORO	8,176,500	0	2,735,900	0	0	399,558,800	410,471,200
63: UPPER SADDLE RIVER	25,834,400	0	15,334,600	13,274,800	0	3,156,300	57,600,100
64: WALDWICK	43,081,800	8,716,500	16,353,600	8,291,100	188,500	27,209,500	103,841,000
65: WALLINGTON	28,648,200	4,587,900	21,624,700	14,699,900	0	8,503,100	78,063,800
66: WASHINGTON TWP	75,693,100	25,173,800	32,197,000	13,074,000	28,845,500	25,907,700	200,891,100
67: WESTWOOD	20,747,800	5,841,700	47,242,700	15,572,500	9,104,200	17,438,800	115,947,700
68: WOODCLIFF LAKE	12,144,200	6,389,100	26,206,800	7,901,800	0	5,118,500	57,760,400
69: WOOD RIDGE	10,059,500	0	24,989,800	6,399,200	0	1,756,600	43,205,100
70: WYCKOFF	59,758,500	7,627,400	91,562,200	90,787,700	3,804,900	81,895,300	335,436,000
BERGEN	2,990,461,500	888,872,300	9,086,716,400	1,725,967,800	758,418,300	3,193,461,020	18,643,897,320

2011 ABSTRACT OF RATABLES FOR THE COUNTY OF BERGEN

TAXING DISTRICTS	SECTION 14				SECTION 15	
	AMOUNT OF MISCELLANEOUS REVENUES TO SUPPORT LOCAL BUDGET				DEDUCTIONS ALLOWED	
	(A) SURPLUS REVENUE	(B) MISCELLANEOUS REVENUES ANTICIPATED	(C) RECEIPTS FROM DELINQUENT TAX	(D) TOTAL OF MISCELLANEOUS REVENUES (COL. 14A+B+C)	(A) SENIOR CITIZEN, DISABLED AND SURVIVING SPOUSE	(B) VETERANS AND WIDOWS
01: ALLENDALE	785,000.00	2,236,315.18	200,000.90	3,221,316.08	4,250.00	45,250.00
02: ALPINE	1,200,000.00	1,450,625.00	175,000.00	2,825,625.00	.00	8,500.00
03: BERGENFIELD	1,500,000.00	3,763,353.12	.00	5,263,353.12	45,250.00	191,000.00
04: BOGOTA	.00	1,414,689.00	4,000.00	1,418,689.00	16,750.00	52,750.00
05: CARLSTADT	845,700.00	2,516,147.80	300,000.00	3,661,847.80	27,000.00	65,500.00
06: CLIFFSIDE PARK	4,000,000.00	3,123,734.00	1,300,000.00	8,423,734.00	46,500.00	96,750.00
07: CLOSTER	500,000.00	2,874,361.00	625,000.00	3,999,361.00	11,750.00	60,000.00
08: CRESSKILL	1,275,000.00	1,590,647.00	625,000.00	3,490,647.00	8,750.00	72,000.00
09: DEMAREST	550,000.00	1,111,801.00	368,000.00	2,029,801.00	3,500.00	29,500.00
10: DUMONT	816,000.00	2,761,972.00	550,000.00	4,127,972.00	28,000.00	176,750.00
11: ELMWOOD PARK	2,140,000.00	6,652,701.00	600,000.00	9,392,701.00	71,250.00	149,250.00
12: EAST RUTHERFORD	.00	10,863,405.30	1,501,000.00	12,364,405.30	22,250.00	50,750.00
13: EDGEWATER	1,585,000.00	2,296,457.44	735,000.00	4,616,457.44	5,000.00	21,250.00
14: EMERSON	500,000.00	1,548,338.03	278,000.00	2,326,338.03	10,000.00	77,000.00
15: ENGLEWOOD	3,100,000.00	8,620,053.81	1,800,000.00	13,520,053.81	22,500.00	78,750.00
16: ENGLEWOOD CLIFFS	955,000.00	1,878,473.00	290,500.00	3,123,973.00	4,250.00	40,750.00
17: FAIR LAWN	3,133,524.84	8,402,333.27	990,000.00	12,525,858.11	91,750.00	313,250.00
18: FAIRVIEW	541,600.00	2,833,763.89	640,700.00	4,016,063.89	55,750.00	38,500.00
19: FORT LEE	2,250,556.51	6,604,801.23	1,400,000.00	10,255,357.74	49,250.00	189,750.00
20: FRANKLIN LAKES	1,025,000.00	3,451,143.00	620,000.00	5,096,143.00	3,500.00	62,750.00
21: GARFIELD	2,000,000.00	6,895,572.00	900,000.00	9,795,572.00	86,250.00	122,500.00
22: GLEN ROCK	700,000.00	1,803,004.00	550,000.00	3,053,004.00	9,250.00	89,750.00
23: HACKENSACK	2,725,000.00	10,366,825.99	2,602,000.00	15,693,825.99	57,250.00	127,000.00
24: HARRINGTON PARK	446,067.00	950,736.00	150,000.00	1,546,803.00	4,000.00	45,000.00
25: HASBROUCK HEIGHTS	900,000.00	2,574,761.22	395,000.00	3,869,761.22	21,500.00	106,000.00
26: HAWORTH	362,000.00	1,500,672.00	220,000.00	2,082,672.00	1,750.00	26,500.00
27: HILLSDALE	1,040,000.00	2,481,768.47	375,000.00	3,896,768.47	14,250.00	100,000.00
28: HOHOKUS	130,000.00	865,540.20	150,000.00	1,145,540.20	750.00	33,750.00
29: LEONIA	250,000.00	2,119,065.96	268,151.75	2,637,217.71	4,500.00	50,250.00
30: LITTLE FERRY	12,824.50	2,105,847.00	535,000.00	2,653,671.50	29,500.00	61,250.00
31: LODI	1,600,000.00	6,069,106.75	.00	7,669,106.75	124,500.00	136,750.00
32: LYNDBURST	.00	5,722,973.56	980,000.00	6,702,973.56	60,750.00	184,250.00
33: MAHWAH	3,825,000.00	8,652,095.18	375,000.00	12,852,095.18	38,000.00	177,250.00
34: MAYWOOD	900,126.00	2,776,883.21	375,000.00	4,052,009.21	22,750.00	84,250.00
35: MIDLAND PARK	1,523,907.00	1,238,673.83	400,000.00	3,162,580.83	13,750.00	66,250.00

2011 ABSTRACT OF RATABLES FOR THE COUNTY OF BERGEN

TAXING DISTRICTS	SECTION 14				SECTION 15	
	AMOUNT OF MISCELLANEOUS REVENUES TO SUPPORT LOCAL BUDGET				DEDUCTIONS ALLOWED	
	(A) SURPLUS REVENUE	(B) MISCELLANEOUS REVENUES ANTICIPATED	(C) RECEIPTS FROM DELINQUENT TAX	(D) TOTAL OF MISCELLANEOUS REVENUES (COL. 14A+B+C)	(A) SENIOR CITIZEN, DISABLED AND SURVIVING SPOUSE	(B) VETERANS AND WIDOWS
36:MONTVALE	1,800,000.00	2,408,744.00	250,000.00	4,458,744.00	6,250.00	56,750.00
37:MOONACHIE	929,000.00	1,275,107.00	190,000.00	2,394,107.00	8,000.00	18,750.00
38:NEW MILFORD	125,200.00	2,701,442.00	512,000.00	3,338,642.00	25,250.00	125,000.00
39:NORTH ARLINGTON	200,000.00	5,202,660.00	840,000.00	6,242,660.00	31,000.00	123,250.00
40:NORTHVALE	.00	1,566,432.00	570,200.00	2,136,632.00	12,500.00	47,750.00
41:NORWOOD	490,000.00	1,178,470.63	429,000.00	2,097,470.63	15,000.00	49,250.00
42:OAKLAND	486,000.00	3,205,269.33	122,300.00	3,813,569.33	17,500.00	114,750.00
43:OLD TAPPAN	532,500.00	3,058,803.00	320,000.00	3,911,303.00	4,500.00	42,000.00
44:ORADELL	100,000.00	2,654,225.00	307,000.00	3,061,225.00	7,500.00	76,250.00
45:PALISADES PARK	1,215,000.00	3,324,915.24	1,125,000.00	5,664,915.24	27,500.00	47,750.00
46:PARAMUS	600,000.00	11,184,301.00	825,000.00	12,609,301.00	48,500.00	275,750.00
47:PARK RIDGE BOR	505,000.00	2,440,977.00	200,000.00	3,145,977.00	10,750.00	94,750.00
48:RAMSEY	3,200,000.00	3,616,179.06	400,000.00	7,216,179.06	12,750.00	101,500.00
49:RIDGEFIELD	.00	7,123,603.55	265,000.00	7,388,603.55	23,250.00	58,000.00
50:RIDGEFIELD PARK	950,000.00	3,206,994.00	800,000.00	4,956,994.00	22,000.00	75,500.00
51:RIDGWOOD VILLAGE	2,670,000.00	8,841,536.06	890,000.00	12,401,536.06	18,500.00	141,000.00
52:RIVEREDGE	1,178,250.00	1,816,026.91	366,000.00	3,360,276.91	13,750.00	106,250.00
53:RIVER VALE	775,000.00	1,751,146.00	350,000.00	2,876,146.00	10,250.00	91,250.00
54:ROCHELLE PARK	250,000.00	2,488,496.50	275,000.00	3,013,496.50	19,250.00	62,250.00
55:ROCKLEIGH	112,000.00	290,836.00	30,000.00	432,836.00	.00	2,000.00
56:RUTHERFORD	190,000.00	4,160,074.48	725,000.00	5,075,074.48	28,000.00	150,000.00
57:SADDLE BROOK	.00	2,712,677.67	345,000.00	3,057,677.67	66,750.00	169,750.00
58:SADDLE RIVER BOR	184,375.00	3,411,537.46	312,929.00	3,908,841.46	250.00	19,500.00
59:SO. HACKENSACK	576,000.00	1,384,177.00	.00	1,960,177.00	12,250.00	19,500.00
60:TEANECK TWP	4,450,000.00	7,960,013.00	1,845,274.00	14,255,287.00	36,500.00	204,500.00
61:TENAFLY	1,500,000.00	2,624,958.46	650,000.00	4,774,958.46	7,500.00	71,750.00
62:TETERBORO	850,000.00	579,419.57	.00	1,429,419.57	.00	.00
63:UPPER SADDLE RIVER	864,500.00	2,014,787.11	551,000.00	3,430,287.11	3,500.00	46,250.00
64:WALDWICK	809,720.00	3,713,637.00	445,000.00	4,968,357.00	31,000.00	120,500.00
65:WALLINGTON	113,000.00	2,959,032.00	475,017.00	3,547,049.00	44,500.00	70,250.00
66:WASHINGTON TWP	1,120,000.00	1,849,474.00	275,000.00	3,244,474.00	11,250.00	124,500.00
67:WESTWOOD	1,360,539.00	2,764,897.00	340,000.00	4,465,436.00	8,750.00	82,500.00
68:WOODCLIFF LAKE	800,000.00	1,661,674.00	150,000.00	2,611,674.00	1,500.00	41,000.00
69:WOOD RIDGE	200,000.00	2,016,898.00	200,000.00	2,416,898.00	23,000.00	80,500.00
70:WYCKOFF	1,515,000.00	3,566,729.00	455,000.00	5,536,729.00	10,750.00	142,000.00
BERGEN	73,768,389.85	244,834,790.47	37,113,072.65	355,716,252.97	1,635,500.00	6,283,000.00

2011 ABSTRACT OF RATABLES FOR THE COUNTY OF BERGEN

ADDENDUM TO ABSTRACT OF RATABLES -- ASSESSED VALUE OF PARTIAL EXEMPTIONS & ABATEMENTS (COLUMN 3)

TAXING DISTRICTS	(1)	(2)	(3)	(4)	(5)	(6)	(7)	(8)	(9)
	POLLUTION CONTROL	FIRE SUPPRESSION	FALLOUT SHELTER	WATER-SEWER FACILITY	RENEWABLE ENERGY	UEZ ABATEMENT	HOME IMPROVEMENT	MULTI-FAMILY DWELLING	CLASS 4 ABATEMENT
36:MONTVALE	0	0	0	0	0	0	0	0	0
37:MOONACHIE	0	0	0	0	0	0	0	0	0
38:NEW MILFORD	0	0	0	0	0	0	0	0	0
39:NORTH ARLINGTON	0	0	0	0	0	0	0	0	0
40:NORTHVALE	0	0	0	0	0	0	0	0	0
41:NORWOOD	0	0	0	0	0	0	0	0	0
42:OAKLAND	0	0	0	0	0	0	0	0	0
43:OLD TAPPAN	0	0	0	0	0	0	0	0	0
44:ORADELL	0	0	0	0	0	0	0	0	0
45:PALISADES PARK	0	0	0	0	0	0	0	0	0
46:PARAMUS	0	0	0	0	0	0	0	0	0
47:PARK RIDGE BOR	0	0	0	0	0	0	0	0	0
48:RAMSEY	0	0	0	0	0	0	0	0	0
49:RIDGEFIELD	0	0	0	0	0	0	0	0	0
50:RIDGEFIELD PARK	0	0	0	0	0	0	0	0	0
51:RIDGEWOOD VILLAGE	0	0	0	0	0	0	0	0	0
52:RIVEREDGE	0	0	0	0	0	0	0	0	0
53:RIVER VALE	0	0	0	0	0	0	0	0	0
54:ROCHELLE PARK	0	0	0	0	0	0	0	0	0
55:ROCKLEIGH	0	0	0	0	0	0	0	0	0
56:RUTHERFORD	0	0	0	0	0	0	0	0	0
57:SADDLE BROOK	0	0	0	0	0	0	0	0	0
58:SADDLE RIVER BOR	0	0	0	0	0	0	0	0	0
59:SO. HACKENSACK	0	0	0	0	0	0	0	0	0
60:TEANECK TWP	0	0	0	0	0	0	0	0	0
61:TENAPLY	0	0	0	0	0	0	0	0	0
62:TETERBORO	0	0	0	0	0	0	0	0	0
63:UPPER SADDLE RIVER	0	0	0	0	0	0	0	0	0
64:WALDWICK	0	0	0	0	0	0	0	0	0
65:WALLINGTON	0	0	0	0	0	0	0	0	0
66:WASHINGTON TWP	0	0	0	0	0	0	0	0	0
67:WESTWOOD	0	0	0	0	0	0	0	0	0
68:WOODCLIFF LAKE	0	440,400	0	0	0	0	0	0	0
69:WOOD RIDGE	0	0	0	0	0	0	0	0	0
70:WYCKOFF	0	0	0	0	0	0	0	0	0
BERGEN	0	2,509,545	0	0	0	0	0	0	0

2011 ABSTRACT OF RATABLES FOR THE COUNTY OF BERGEN

ADDENDUM TO ABSTRACT OF RATABLES -- ASSESSED VALUE OF PARTIAL EXEMPTIONS & ABATEMENTS (CONTINUED)

TAXING DISTRICTS	(10)	(11)	(12)	(13)	(14)	(15)	(16)	(17)
	DWELLING ABATEMENT	DWELLING EXEMPTION	NEW DWELLING CONVERSION ABATEMENT	NEW DWELLING CONVERSION EXEMPTION	MULTI-DWELLING EXEMPTION	MULTI-DWELLING ABATEMENT	COMMERCIAL/ INDUSTRIAL EXEMPTION	TOTAL VALUE
36:MONTVALE	0	0	0	0	0	0	0	0
37:MOONACHIE	0	0	0	0	0	0	0	0
38:NEW MILFORD	0	0	0	0	0	0	0	0
39:NORTH ARLINGTON	0	0	0	0	0	0	0	0
40:NORHEVALE	0	0	0	0	0	0	0	0
41:NORWOOD	0	0	0	0	0	0	0	0
42:OAKLAND	0	0	0	0	0	0	0	0
43:OLD TAPPAN	0	0	0	0	0	0	0	0
44:ORADELL	0	0	0	0	0	0	0	0
45:PALISADES PARK	0	0	0	0	0	0	0	0
46:PARAMUS	0	0	0	0	0	0	0	0
47:PARK RIDGE BOR	0	0	0	0	0	0	0	0
48:RAMSEY	0	0	0	0	0	0	0	0
49:RIDGEFIELD	0	0	0	0	0	0	0	0
50:RIDGEFIELD PARK	0	1,716,500	0	0	0	0	0	1,716,500
51:RIDgewood VILLAGE	0	0	0	0	0	0	0	0
52:RIVEREDGE	0	0	0	0	0	0	0	0
53:RIVER VALE	0	0	0	0	0	0	0	0
54:ROCHELLE PARK	0	0	0	0	0	0	0	0
55:ROCKLEIGH	0	0	0	0	0	0	0	0
56:RUTHERFORD	0	0	0	0	0	0	0	0
57:SADDLE BROOK	0	0	0	0	0	0	0	0
58:SADDLE RIVER BOR	0	0	0	0	0	0	0	0
59:SO. HACKENSACK	0	0	0	0	0	0	0	0
60:TEANECK TWP	0	0	0	0	0	0	0	0
61:TENAFLY	0	0	0	0	0	0	0	0
62:TETERBORO	0	0	0	0	0	0	0	0
63:UPPER SADDLE RIVER	0	0	0	0	0	0	0	0
64:WALDWICK	0	0	0	0	0	0	0	0
65:WALLINGTON	0	0	0	0	0	0	0	0
66:WASHINGTON TWP	0	0	0	0	0	0	0	0
67:WESTWOOD	0	0	0	0	0	0	0	0
68:WOODCLIFF LAKE	0	0	0	0	0	0	0	440,400
69:WOOD RIDGE	0	431,000	0	0	0	0	0	431,000
70:WYCKOFF	0	0	0	0	0	0	0	0
BERGEN	0	4,074,400	0	0	8,000	0	201,400	6,793,345

2011 ABSTRACT OF RATABLES FOR THE COUNTY OF BERGEN

ADDENDUM -- EQUALIZED VALUE BASED ON IN LIEU OF TAXES (COL. 10B)

TAXING DISTRICTS	(1)	(2)	(3)	(4)	(5)
	C.12 PL 1977 IN LIEU OF TAX	NJ HOUSING FINANCE AGENCY	URBAN RENEWAL	OTHER	TOTAL
01:ALLENDALE	0	0	0	0	0
02:ALPINE	0	0	0	0	0
03:BERGENFIELD	0	0	0	0	0
04:BOGOTA	0	0	0	0	0
05:CARLSTADT	0	0	0	0	0
06:CLIFFSIDE PARK	0	0	0	0	0
07:CLOSTER	0	0	0	0	0
08:CRESSKILL	0	0	0	0	0
09:DEMAREST	0	0	0	0	0
10:DUMONT	0	0	0	0	0
11:ELMWOOD PARK	0	0	0	0	0
12:EAST RUTHERFORD	0	0	0	0	0
13:EDGEWATER	0	0	0	0	0
14:EMERSON	0	0	0	0	0
15:ENGLEWOOD	0	0	0	0	0
16:ENGLEWOOD CLIFFS	0	0	0	0	0
17:FAIR LAWN	0	0	0	0	0
18:FAIRVIEW	0	0	0	0	0
19:FORT LEE	0	0	0	0	0
20:FRANKLIN LAKES	0	0	0	0	0
21:GARFIELD	0	0	0	0	0
22:GLEN ROCK	0	0	0	0	0
23:HACKENSACK	0	0	0	0	0
24:HARRINGTON PARK	0	0	0	0	0
25:HASBROUCK HEIGHTS	0	0	0	0	0
26:HAWORTH	0	0	0	0	0
27:HILLSDALE	0	0	0	0	0
28:HOHOKUS	0	0	0	0	0
29:LEONIA	0	0	0	0	0
30:LITTLE FERRY	0	0	0	0	0
31:LODI	0	0	0	0	0
32:LYNDHURST	0	0	0	0	0
33:MAHWAH	0	0	0	0	0
34:MAYWOOD	0	0	0	0	0
35:MIDLAND PARK	0	0	0	0	0

2011 ABSTRACT OF RATABLES FOR THE COUNTY OF BERGEN

ADDENDUM -- EQUALIZED VALUE BASED ON IN LIEU OF TAXES (COL.10B)

TAXING DISTRICTS	(1)	(2)	(3)	(4)	(5)
	C.12 PL 1977 IN LIEU OF TAX	NJ HOUSING FINANCE AGENCY	URBAN RENEWAL	OTHER	TOTAL
36:MONTVALE	0	0	0	0	0
37:MOONACHIE	0	0	0	0	0
38:NEW MILFORD	0	0	0	0	0
39:NORTH ARLINGTON	0	0	0	0	0
40:NORTHVALE	0	0	0	0	0
41:NORWOOD	0	0	0	0	0
42:OAKLAND	0	0	0	0	0
43:OLD TAPPAN	0	0	0	0	0
44:ORADELL	0	0	0	0	0
45:PALISADES PARK	0	0	0	0	0
46:PARAMUS	0	0	0	0	0
47:PARK RIDGE BOR	0	0	0	0	0
48:RAMSEY	0	0	0	0	0
49:RIDGEFIELD	0	0	0	0	0
50:RIDGEFIELD PARK	0	0	0	0	0
51:RIDGEWOOD VILLAGE	0	0	0	0	0
52:RIVEREDGE	0	0	0	0	0
53:RIVER VALE	0	0	0	0	0
54:ROCHELLE PARK	0	0	0	0	0
55:ROCKLEIGH	0	0	0	0	0
56:RUTHERFORD	0	0	0	0	0
57:SADDLE BROOK	0	0	0	0	0
58:SADDLE RIVER BOR	0	0	0	0	0
59:SO. HACKENSACK	0	0	0	0	0
60:TEANECK TWP	0	0	0	0	0
61:TENAFLY	0	0	0	0	0
62:TETERBORO	0	0	0	0	0
63:UPPER SADDLE RIVER	0	0	0	0	0
64:WALDWICK	0	0	0	0	0
65:WALLINGTON	0	0	0	0	0
66:WASHINGTON TWP	0	0	0	0	0
67:WESTWOOD	0	0	0	0	0
68:WOODCLIFF LAKE	0	0	0	0	0
69:WOOD RIDGE	0	0	0	0	0
70:WYCKOFF	0	0	0	0	0
BERGEN	0	0	0	0	0

2011 ABSTRACT OF RATABLES FOR THE COUNTY OF BERGEN

TAXING DISTRICT	ADDENDUM: STATE AID ADJUSTMENT FOR BPP			ADDENDUM: REAP DISTRIBUTION SUMMARY		
	COUNTY	SCHOOL	MUNICIPAL	ELIGIBLE PROPERTY ASSESSMENTS	R.E.A.P. AID	TAX RATE CREDIT
01: ALLENDALE						
02: ALPINE						
03: BERGENFIELD						
04: BOGOTA						
05: CARLSTADT						
06: CLIFFSIDE PARK						
07: CLOSTER						
08: CRESSKILL						
09: DEMAREST						
10: DUMONT						
11: ELMWOOD PARK						
12: EAST RUTHERFORD						
13: EDGEWATER						
14: EMERSON						
15: ENGLEWOOD						
16: ENGLEWOOD CLIFFS						
17: FAIR LAWN						
18: FAIRVIEW						
19: FORT LEE						
20: FRANKLIN LAKES						
21: GARFIELD						
22: GLEN ROCK						
23: HACKENSACK						
24: HARRINGTON PARK						
25: HASBROUCK HEIGHTS						
26: HAWORTH						
27: HILLSDALE						
28: HOHOKUS						
29: LEONIA						
30: LITTLE FERRY		\$77,034.00				
31: LODI						
32: LYNDHURST						
33: MAHWAH						
34: MAYWOOD						
35: MIDLAND PARK						

2011 ABSTRACT OF RATABLES FOR THE COUNTY OF BERGEN

TAXING DISTRICT	ADDENDUM: STATE AID ADJUSTMENT FOR BPP			ADDENDUM: REAP DISTRIBUTION SUMMARY		
	COUNTY	SCHOOL	MUNICIPAL	ELIGIBLE PROPERTY ASSESSMENTS	R.E.A.P. AID	TAX RATE CREDIT
36:MONTVALE						
37:MOONACHIE						
38:NEW MILFORD						
39:NORTH ARLINGTON						
40:NORTHVALE						
41:NORWOOD						
42:OAKLAND						
43:OLD TAPPAN						
44:ORADELL						
45:PALISADES PARK						
46:PARAMUS						
47:PARK RIDGE BOR						
48:RAMSEY						
49:RIDGEFIELD						
50:RIDGEFIELD PARK						
51:RIDGEWOOD VILLAGE						
52:RIVEREDGE						
53:RIVER VALE						
54:ROCHELLE PARK		\$94,787.00				
55:ROCKLEIGH						
56:RUTHERFORD						
57:SADDLE BROOK						
58:SADDLE RIVER BOR						
59:SO. HACKENSACK						
60:TEANECK TWP						
61:TENAFLY						
62:TETERBORO						
63:UPPER SADDLE RIVER						
64:WALDWICK						
65:WALLINGTON						
66:WASHINGTON TWP						
67:WESTWOOD						
68:WOODCLIFF LAKE						
69:WOOD RIDGE						
70:WYCKOFF						
BERGEN		\$171,821.00				

2011 ABSTRACT OF RATABLES FOR THE COUNTY OF BERGEN

TAXING DISTRICT	SPECIAL TAXING DISTRICTS				
	SPECIAL TAXING DISTRICT	NUMBER OF RATABLES	RATABLE VALUE	BUDGET	SPECIAL DISTRICT RATE
17:FAIR LAWN	SPEC IMPROVEMENT: S02	156	158,661,100	118,202.52	.075
17:FAIR LAWN	SPEC IMPROVEMENT: S01	142	138,416,200	150,043.16	.109
23:HACKENSACK	SPEC IMPROVEMENT: S01	143	163,168,300	360,595.00	.221
60:TEANECK TWP	SPEC IMPROVEMENT: S01	106	123,415,000	183,888.41	.150

2011 ABSTRACT OF RATABLES FOR THE COUNTY OF BERGEN

TAXING DISTRICTS	BREAKDOWN OF GENERAL TAX RATE											
	COUNTY TAX	LIBRARY TAX	HEALTH SERVICE TAX	COUNTY OPEN SPACE TAX	DISTRICT SCHOOL TAX	REGIONAL SCHOOL TAX	LOCAL SCHOOL TAX	MUNICIPAL PURPOSE TAX	MUNICIPAL OPEN SPACE TAX	MUNICIPAL LIBRARY TAX	GENERAL TAX RATE	EFFECTIVE TAX RATE
01: ALLENDALE	.273	.000	.000	.004	1.071	.633	.000	.642	.005	.044	2.672	2.012
02: ALPINE	.261	.000	.000	.004	.279	.000	.000	.156	.005	.000	.705	.554
03: BERGENFIELD	.223	.000	.000	.003	1.686	.000	.000	.983	.000	.036	2.931	2.697
04: BOGOTA	.212	.000	.000	.003	1.600	.000	.000	.725	.000	.034	2.574	2.491
05: CARLSTADT	.488	.000	.000	.007	1.136	.617	.000	1.685	.000	.082	4.015	1.640
06: CLIFFSIDE PARK	.225	.000	.000	.003	1.022	.000	.000	.805	.000	.040	2.095	1.908
07: CLOSTER	.215	.000	.000	.003	.811	.514	.000	.459	.009	.035	2.046	1.955
08: CRESSKILL	.263	.000	.000	.004	1.352	.000	.000	.676	.010	.043	2.348	1.800
09: DEMAREST	.235	.000	.000	.003	.978	.573	.000	.441	.000	.036	2.266	1.979
10: DUMONT	.210	.000	.000	.003	1.575	.000	.000	.719	.000	.034	2.541	2.489
11: ELMWOOD PARK	.233	.000	.000	.003	1.437	.000	.000	.781	.000	.038	2.492	2.160
12: EAST RUTHERFORD	.218	.000	.000	.003	.661	.280	.000	.424	.000	.032	1.618	1.349
13: EDGEWATER	.216	.000	.000	.003	.561	.000	.000	.664	.000	.036	1.480	1.363
14: EMERSON	.219	.000	.000	.003	1.393	.000	.000	.676	.000	.038	2.329	2.180
15: ENGLEWOOD	.225	.000	.000	.003	1.106	.000	.000	1.026	.000	.041	2.401	2.153
16: ENGLEWOOD CLIFFS	.194	.000	.000	.002	.293	.000	.000	.305	.000	.000	.794	.808
17: FAIR LAWN	.206	.000	.000	.003	1.471	.000	.000	.619	.005	.033	2.337	2.323
18: FAIRVIEW	.229	.000	.000	.003	1.177	.000	.000	1.116	.000	.042	2.567	2.265
19: FORT LEE	.216	.000	.000	.003	.829	.000	.000	.905	.000	.035	1.988	1.891
20: FRANKLIN LAKES	.217	.000	.000	.003	.620	.431	.000	.222	.000	.037	1.530	1.438
21: GARFIELD	.220	.000	.000	.003	1.133	.000	.000	1.025	.000	.037	2.418	2.250
22: GLEN ROCK	.224	.000	.000	.003	1.825	.000	.000	.507	.000	.036	2.595	2.377
23: HACKENSACK	.214	.000	.000	.003	1.300	.000	.000	1.395	.000	.039	2.951	2.712
24: HARRINGTON PARK	.195	.000	.000	.003	.937	.449	.000	.395	.010	.032	2.021	2.105
25: HASBROUCK HEIGHTS	.202	.000	.000	.003	1.273	.000	.000	.732	.000	.033	2.243	2.276
26: HAWORTH	.270	.000	.000	.004	1.013	.573	.000	.648	.000	.044	2.552	1.941
27: HILLSDALE	.204	.000	.000	.003	.946	.527	.000	.397	.000	.033	2.110	2.125
28: HOHOKUS	.223	.000	.000	.003	1.053	.000	.000	.530	.000	.039	1.848	1.703
29: LEONIA	.218	.000	.000	.003	1.381	.000	.000	.742	.000	.036	2.380	2.237
30: LITTLE FERRY	.224	.000	.000	.003	1.358	.000	.000	.794	.000	.036	2.415	2.198
31: LODI	.232	.000	.000	.003	1.931	.000	.000	.862	.000	.037	3.065	2.707
32: LYNDBURST	.199	.000	.000	.003	.928	.000	.000	.744	.000	.032	1.906	1.960
33: MAHWAH	.225	.000	.000	.003	.961	.000	.000	.342	.010	.039	1.580	1.435
34: MAYWOOD	.201	.000	.000	.003	1.122	.000	.000	.798	.000	.033	2.157	2.179
35: MIDLAND PARK	.315	.000	.000	.004	2.040	.000	.000	.716	.010	.051	3.136	2.047

2011 ABSTRACT OF RATABLES FOR THE COUNTY OF BERGEN

TAXING DISTRICTS	BREAKDOWN OF GENERAL TAX RATE											
	COUNTY TAX	LIBRARY TAX	HEALTH SERVICE TAX	COUNTY OPEN SPACE TAX	DISTRICT SCHOOL TAX	REGIONAL SCHOOL TAX	LOCAL SCHOOL TAX	MUNICIPAL PURPOSE TAX	MUNICIPAL OPEN SPACE TAX	MUNICIPAL LIBRARY TAX	GENERAL TAX RATE	EFFECTIVE TAX RATE
36:MONTVALE	.199	.000	.000	.003	.587	.444	.000	.412	.004	.032	1.681	1.736
37:MOONACHIE	.190	.000	.000	.003	.893	.000	.000	.751	.000	.000	1.837	1.975
38:NEW MILFORD	.207	.000	.000	.003	1.416	.000	.000	.721	.004	.034	2.385	2.366
39:NORTH ARLINGTON	.215	.000	.000	.003	1.512	.000	.000	.923	.000	.035	2.688	2.576
40:NORTEVALE	.226	.000	.000	.003	.968	.582	.000	.655	.010	.000	2.444	2.211
41:NORWOOD	.221	.000	.000	.003	.709	.585	.000	.605	.010	.000	2.133	1.967
42:OAKLAND	.224	.000	.000	.003	1.147	.465	.000	.600	.012	.039	2.490	2.280
43:OLD TAPPAN	.213	.000	.000	.003	.732	.467	.000	.258	.009	.000	1.682	1.624
44:ORADELL	.223	.000	.000	.003	.630	.811	.000	.581	.000	.036	2.284	2.105
45:PALISADES PARK	.225	.000	.000	.003	.869	.000	.000	.570	.000	.036	1.703	1.550
46:PARAMUS	.223	.000	.000	.003	.888	.000	.000	.515	.000	.036	1.665	1.531
47:PARK RIDGE BOR	.221	.000	.000	.003	1.445	.000	.000	.482	.000	.038	2.189	2.018
48:RAMSEY	.267	.000	.000	.004	1.729	.000	.000	.519	.000	.043	2.562	1.966
49:RIDGEFIELD	.206	.000	.000	.002	.931	.000	.000	.508	.000	.000	1.647	1.638
50:RIDGEFIELD PARK	.218	.000	.000	.003	1.780	.000	.000	1.215	.000	.039	3.255	3.000
51:RIDGWOOD VILLAGE	.199	.000	.000	.003	1.268	.000	.000	.449	.005	.032	1.956	2.011
52:RIVEREDGE	.231	.000	.000	.003	.871	.869	.000	.649	.010	.038	2.671	2.366
53:RIVER VALE	.204	.000	.000	.003	.947	.486	.000	.417	.010	.034	2.101	2.108
54:ROCHELLE PARK	.216	.000	.000	.003	.959	.000	.000	.835	.000	.000	2.013	1.887
55:ROCKLEIGH	.264	.000	.000	.004	.294	.000	.000	.490	.000	.000	1.052	.794
56:RUTHERFORD	.207	.000	.000	.003	1.271	.000	.000	.753	.000	.033	2.267	2.245
57:SADDLE BROOK	.224	.000	.000	.003	1.216	.000	.000	.663	.000	.036	2.142	1.956
58:SADDLE RIVER BOR	.243	.000	.000	.003	.330	.000	.000	.377	.000	.000	.953	.797
59:SO. HACKENSACK	.217	.000	.000	.003	1.082	.000	.000	.886	.000	.000	2.188	1.988
60:TEANECK TWP	.196	.000	.000	.003	1.306	.000	.000	.816	.010	.032	2.363	2.457
61:TENAFLY	.213	.000	.000	.003	1.471	.000	.000	.523	.010	.036	2.256	2.162
62:TETERBORO	.216	.000	.000	.003	.033	.000	.000	1.026	.000	.000	1.278	1.157
63:UPPER SADDLE RIVER	.276	.000	.000	.004	.931	.536	.000	.312	.013	.045	2.117	1.571
64:WALDWICK	.214	.000	.000	.003	1.608	.000	.000	.516	.005	.035	2.381	2.282
65:WALLINGTON	.205	.000	.000	.003	1.161	.000	.000	.671	.000	.033	2.073	2.053
66:WASHINGTON TWP	.196	.000	.000	.003	.000	1.172	.000	.455	.000	.032	1.858	1.944
67:WESTWOOD	.248	.000	.000	.004	.000	1.384	.000	.650	.000	.039	2.325	1.926
68:WOODCLIFF LAKE	.262	.000	.000	.004	.796	.680	.000	.486	.009	.000	2.237	1.746
69:WOOD RIDGE	.324	.000	.000	.004	1.794	.000	.000	1.265	.000	.051	3.438	2.160
70:WYCKOFF	.199	.000	.000	.003	.696	.375	.000	.208	.005	.032	1.518	1.569

TAXING DISTRICTS	COUNTY OF BERGEN 10 YEAR TAX RATE HISTORY									
	2011 GENERAL TAX RATE	2010 GENERAL TAX RATE	2009 GENERAL TAX RATE	2008 GENERAL TAX RATE	2007 GENERAL TAX RATE	2006 GENERAL TAX RATE	2005 GENERAL TAX RATE	2004 GENERAL TAX RATE	2003 GENERAL TAX RATE	2002 GENERAL TAX RATE
1 : Allendale	2.672	2.642	2.618	2.546	2.550	2.450	2.360	2.180	2.050	1.910
2 : Alpine	0.705	0.670	0.670	0.625	0.610	0.580	0.550	1.180	1.130	1.130
3 : Bergenfield	2.931	2.867	2.808	2.990	2.920	2.750	2.570	4.560	4.410	4.130
4 : Bogota	2.574	2.549	2.421	4.024	3.730	3.400	3.290	3.290	3.090	3.090
5 : Carlstadt	4.015	4.001	3.828	3.505	3.300	3.060	2.780	2.550	2.370	2.280
6 : Cliffside Park	2.095	2.282	2.203	2.114	2.040	1.980	1.860	1.740	2.890	2.740
7 : Closter	2.046	2.013	1.971	1.643	1.570	1.490	2.790	2.660	2.550	2.390
8 : Cresskill	2.348	2.300	2.214	2.101	1.990	1.870	1.790	1.650	3.180	3.030
9 : Demarest	2.266	2.220	2.176	2.102	2.060	2.000	1.960	1.870	1.720	2.970
10 : Dumont	2.541	2.463	2.385	2.311	2.230	2.120	1.940	3.770	3.530	3.430
11 : Elmwood Park	2.492	2.440	2.335	2.302	2.150	2.010	1.870	3.090	2.900	2.760
12 : East Rutherford	1.618	1.552	3.084	2.841	2.580	2.690	2.500	2.390	2.240	2.170
13 : Edgewater	1.480	1.225	1.149	1.093	2.960	2.840	2.720	2.610	2.520	2.320
14 : Emerson	2.329	1.994	1.908	1.840	1.790	3.540	3.420	3.240	3.120	2.870
15 : Englewood	2.401	2.023	1.968	1.906	1.840	4.160	4.020	3.810	3.460	3.260
16 : Englewood Cliffs	0.794	0.795	0.751	0.721	1.160	1.080	1.020	0.950	0.940	0.930
17 : Fair Lawn	2.337	2.283	2.153	2.103	2.030	4.260	3.890	3.670	3.370	3.260
18 : Fairview	2.567	4.240	4.150	3.956	3.800	3.640	3.430	3.290	3.140	2.980
19 : Fort Lee	1.988	1.947	1.892	1.831	1.720	1.660	1.590	1.500	2.650	2.600
20 : Franklin Lakes	1.530	1.246	1.196	1.154	1.110	2.370	2.280	2.150	2.040	1.960
21 : Garfield	2.418	4.206	4.096	3.930	3.700	3.570	3.320	3.110	2.950	2.930
22 : Glen Rock	2.595	2.519	2.411	2.313	2.230	2.660	2.540	2.410	2.210	3.350
23 : Hackensack	2.951	2.328	2.215	2.097	1.990	5.010	4.690	4.480	4.300	4.130
24 : Harrington Park	2.021	1.978	1.901	1.771	1.690	1.650	3.270	3.050	3.010	2.860
25 : Hasbrouck Heights	2.243	2.169	2.070	1.997	1.890	1.780	3.520	3.360	3.100	2.930
26 : Haworth	2.552	2.447	2.394	2.388	2.290	2.160	2.100	1.990	3.330	3.090
27 : Hillsdale	2.110	2.040	1.930	1.873	1.790	3.800	3.520	3.260	3.020	2.870
28 : Ho-Ho-Kus	1.848	1.510	1.441	1.391	1.340	1.270	2.470	2.410	2.230	2.100
29 : Leonia	2.380	2.287	2.170	3.966	3.800	3.590	3.460	3.240	2.990	2.780
30 : Little Ferry	2.415	2.340	2.226	2.158	2.060	1.930	1.780	3.690	3.470	3.340
31 : Lodi	3.065	2.939	2.819	2.790	2.740	2.580	2.400	2.240	4.110	3.930
32 : Lyndhurst	1.906	1.813	1.691	1.639	1.600	1.450	3.200	3.060	2.990	2.840
33 : Mahwah	1.580	2.124	2.063	1.976	1.900	1.790	1.690	1.550	1.410	1.340
34 : Maywood	2.157	2.047	1.943	1.871	4.130	3.880	3.640	3.450	3.260	3.080
35 : Midland Park	3.136	3.057	2.959	2.855	2.790	2.670	2.540	2.430	2.270	2.220

TAXING DISTRICTS	COUNTY OF BERGEN 10 YEAR TAX RATE HISTORY									
	2011 GENERAL TAX RATE	2010 GENERAL TAX RATE	2009 GENERAL TAX RATE	2008 GENERAL TAX RATE	2007 GENERAL TAX RATE	2006 GENERAL TAX RATE	2005 GENERAL TAX RATE	2004 GENERAL TAX RATE	2003 GENERAL TAX RATE	2002 GENERAL TAX RATE
36 : Montvale	1.681	1.629	1.579	1.514	1.450	1.400	2.740	2.590	2.490	2.430
37 : Moonachie	1.837	1.805	1.712	1.641	1.520	1.430	1.350	2.530	2.460	2.380
38 : New Milford	2.385	2.296	2.183	2.096	2.000	1.880	1.790	3.280	3.160	3.050
39 : North Arlington	2.688	4.742	4.482	4.380	4.270	3.760	3.650	3.490	3.370	3.140
40 : Northvale	2.444	1.970	1.902	1.801	1.780	3.420	3.280	3.120	2.950	2.720
41 : Norwood	2.133	1.725	1.656	1.590	2.990	2.870	2.760	2.670	2.600	2.380
42 : Oakland	2.490	2.098	2.052	1.983	1.910	1.800	1.670	3.350	3.110	2.900
43 : Old Tappan	1.682	2.171	2.141	2.067	1.980	1.930	1.890	1.810	1.730	1.540
44 : Oradell	2.284	2.238	2.142	4.043	3.990	3.780	3.560	3.410	3.240	3.090
45 : Palisades Park	1.703	1.698	1.443	1.414	3.020	2.960	2.910	2.860	2.860	2.830
46 : Paramus	1.665	1.637	1.545	1.482	1.610	1.550	1.470	1.370	2.440	2.340
47 : Park Ridge	2.189	1.988	1.901	1.857	1.800	1.690	1.600	1.510	2.470	2.310
48 : Ramsey	2.562	2.494	2.398	2.331	2.250	2.140	2.040	1.910	1.810	3.190
49 : Ridgefield	1.647	1.615	1.563	1.491	1.370	1.190	1.170	2.170	1.900	1.890
50 : Ridgefield Park	3.255	2.509	2.402	2.362	4.090	3.860	3.690	3.350	3.080	2.880
51 : Ridgewood	1.956	1.887	1.792	1.723	2.800	2.670	2.560	2.460	2.340	2.240
52 : River Edge	2.671	2.565	2.442	2.316	2.220	2.090	1.930	3.600	3.360	3.130
53 : River Vale	2.101	2.001	1.945	1.891	3.850	3.550	3.360	3.160	2.920	2.780
54 : Rochelle Park	2.013	1.947	2.695	2.593	2.490	2.380	2.180	2.140	2.060	1.800
55 : Rockleigh	1.052	0.938	0.702	0.647	0.600	0.580	1.330	1.380	1.420	1.350
56 : Rutherford	2.267	2.212	2.107	2.041	1.960	1.770	3.710	3.520	3.410	3.220
57 : Saddle Brook	2.142	2.022	1.885	3.525	3.300	3.120	2.940	2.750	2.610	2.440
58 : Saddle River	0.953	0.940	0.914	0.883	0.840	0.800	0.780	0.750	0.720	0.720
59 : South Hackensack	2.188	2.157	3.458	3.282	3.120	2.950	2.610	2.490	2.330	2.740
60 : Teaneck	2.363	2.328	2.281	2.197	2.150	4.640	4.380	4.180	3.990	3.830
61 : Tenafly	2.256	2.752	2.680	2.585	2.430	2.300	2.150	2.040	1.910	3.070
62 : Teterboro	1.278	1.284	0.983	0.944	1.080	1.010	1.000	0.960	1.360	1.320
63 : Upper Saddle River	2.117	2.057	2.011	1.965	1.920	1.830	1.770	1.720	1.610	1.520
64 : Waldwick	2.381	2.325	2.228	2.158	2.090	1.960	1.810	3.740	3.440	3.230
65 : Wallington	2.073	1.837	1.764	1.691	3.600	3.370	3.130	2.910	2.720	2.560
66 : Township of Washington	1.858	1.811	1.752	1.700	1.620	1.490	3.150	3.010	2.760	2.680
67 : Westwood	2.325	2.231	2.133	2.093	2.030	1.970	1.890	1.750	3.120	2.930
68 : Woodcliff Lake	2.237	2.159	2.059	2.049	1.980	1.870	1.750	1.610	1.480	2.400
69 : Wood Ridge	3.438	3.349	3.201	3.037	2.860	2.670	2.440	2.210	2.080	2.020
70 : Wyckoff	1.518	1.474	1.428	1.391	1.340	1.260	2.580	2.430	2.310	2.250

BERGEN COUNTY REVALUATION HISTORY

	Prior Years	Current Year	Pending Years 2012
Allendale	2002		
Alpine	1990	2005	
Bergenfield	2005	2009	
Bogota	2002	2009	
Carlstadt	1993		2013
Cliffside Park	1990	2004 2011**	
Closter	2006 2009**		2012**
Cresskill	1993	2004	
Demarest	1996	2003	2012
Dumont	1998	2005	2012**
Elmwood Park	1988	2005	
East Rutherford	1993 2010*		
Edgewater	1999	2008 2011**	
Emerson	1999	2007 2011**	
Englewood	1994	2007 2011**	
Englewood Cliffs	2002	2008	
Fairlawn	1995	2007	2012**
Fairview	2001	2011	
Fort Lee	1998	2004	
Franklin Lakes	1992	2007 2011**	
Garfield	1988	2011	
Glen Rock	2003 2007**		
Hackensack	1998	2007 2011**	
Harrington Park	1999	2006	
Hasbrouck Heights	1995	2006	2012**
Haworth	1988	2004	
Hillsdale	1995	2007	2012
HoHoKus	1992	2006 2011**	
Leonia	2001	2009	
Little Ferry	1994	2005	
Lodi	1994	2004	
Lyndhurst	1991	2006	2012**
Mahwah	2001	2011	
Maywood	1999	2008	2012**
Midland Park	2002		2012
Montvale	1992	2006	
Moonachie	1993	2005	
New Milford	1988	2005	
North Arlington	1988	2011	
Northvale	2000	2007 2011**	
Norwood	2000	2008 2011**	
Oakland	1987	2005 2011**	
Old Tappan	2002	2011	
Oradell	1996	2009	
Palisades Park	2008 2010**		
Paramus	2004 2008**		
Park Ridge	1978	2004 2011**	
Ramsey	1987	2003	
Ridgefield	1995	2005	2012**

Ridgefield Park	2002	2008 2011**
Ridgewood	2001	2008
River Edge	1988	2005
Rivervale	1995	2008
Rochelle Park	2002	2010
Rockleigh	1999	2006
Rutherford	1988	2006
Saddle Brook	1989	2009*
Saddle River	2002	2007#
South Hackensack	2003	2010
Teaneck	1979	2007*
Tenafly	1994	2003 2011
Teterboro	2008	2010** 2011**
Upper Saddle River	2002	
Waldwick	2005	2010#
Wallington	1975	2008 2011**
Washington Township	1995	2006
Westwood	1995	2004
Woodcliff Lake	1992	2003
Wood-Ridge	2002	
Wyckoff	1995	2006

2012
2012

** Reassessment

* Tax Court

C101

9-Nov-11

BERGEN COUNTY COEFFICIENTS OF DEVIATION AS S OF OCT .01/2011
 GENERAL C.O.D. RATIO

REVAL YEARS
 *Tax Court **Reassessment

DISTRICT	GENERAL C.O.D.	RATIO	# C101	REVAL YEARS
ALLENDALE	9.33	76.37		2012
ALPINE	11.88	84.68		2005
BERGENFIELD	11.07	96.57		2009
BOGOTA	12.2	103.35		2009
CARLSTADT	21.4	43.27		2013
CLIFFSIDE PARK	10.98	89.45		**2011
CLOSTER	10.65	98.4		**2009
CRESSKILL	16.24	80.67		**2012
DEMAREST	9.35	91.53		2012
DUMONT	9.92	102.57		**2012
ELMWOOD PARK	9.06	90.05		2005
E. RUTHERFORD	20.13	101.12		2010
EDGEWATER	10.7	87.25		**2011
EMERSON	9.08	91.13		**2011
ENGLEWOOD	12.57	87.28		**2011
ENGLEWOOD CLIFFS	9.2	107.66		2008
FAIRLAWN	8.49	104.53		**2012
FAIRVIEW	13.06	91.5		2011
FORT LEE	10.9	97.65		2004
FRANKLIN LAKES	8.09	91.56		**2011
GARFIELD	14.13	95.56		2011
GLEN ROCK	9.87	92.58		**2007
HACKENSACK	15.78	84.44		**2011
HARRINGTON PARK	14.41	108.23		2006
HASBROUCK HEIGHTS	7.79	105.8		**2012
HAWORTH	9.39	76.85		2004
HILLSDALE	10.94	103.58		2012
HO-HO-KUS	12.01	90.98		2011
LEONIA	9.09	97.21		2009
LITTLE FERRY	12.59	101.54		2005
LODI	8.63	94.92		2004
LYNDHURST	13.31	108.8		**2012
MAHWAH	7.51	89.11		2011

MAYWOOD	9.46	105.93	**2012
MIDLAND PARK	12.47	68.77	2012
MONTVALE	10.82	104.55	2006
MOONACHIE	17.19	93.75	2005
NEW MILFORD	9.7	101.25	#2012
NORTH ARLINGTON	9.27	95.09	2011
NORTHVALE	14.41	88.35	**2011
NORWOOD	12.36	89.14	**2011
OAKLAND	7.29	88.64	**2011
OLD TAPPAN	10.08	97.45	2011
ORADELL	10.97	93.85	2009
PALISADES PARK	10.53	95.47	**2010
PARAMUS	10.52	94.35	2008
PARK RIDGE	8.53	89.59	**2011
RAMSEY	10.03	80.84	2003
RIDGEFIELD	13.47	101.98	**2012
RIDGEFIELD PARK	15.76	90.42	**2011
RIDGEWOOD	9.92	104.43	2008
RIVER EDGE	16.86	91.72	**2012
RIVER VALE	10.05	101.98	2008
ROCHELLE PARK	13.34	102.86	2010
ROCKLEIGH	30.59	93.32	2006
RUTHERFORD	11.81	103.59	2006
SADDLE BROOK	10.74	94.88	2009
SADDLE RIVER	16.88	88.55	2007
SO. HACKENSACK	11.86	95.18	2010
TEANECK	12.2	104.34	2007
TENAFLY	6.71	93.99	2011
TETERBORO	0	91.72	**2011
UPPER SADDLE RIVER	10.39	75.35	2002
WALDWICK	11.07	99.6	2010
WALLINGTON	13.08	106.73	**2011
WASHINGTON TWP.	14.98	104.9	2006
WESTWOOD	11.34	81.38	2004
WOODCLIFF LAKE	11.42	81.89	2012
WOOD RIDGE	11.25	64.32	2012
WYCKOFF	10.2	107.26	2006

TAX ASSESSORS

<u>DISTRICT</u>	<u>TAX ASSESSOR</u>	<u>PHONE#</u>	<u>FAX#</u>
ALLENDALE	ANGELA MATTIACE	201-818-4419	201-825-1913
ALPINE	STUART STOLARZ	201-784-2900 (21)	201-784-1407
BERGENFIELD	GEORGE REGGO	201-387-4055 (4077)	201-385-7689
BOGOTA	PATRICK WILKINS	201-342-1736 (230)	201-342-0574
CARLSTADT	JOYCE RANONE	201-939-1777	201-531-8711
CLIFFSIDE PARK	PETE COLAO	201-313-2010	201-945-6961
CLOSTER	ANGELA MATTIACE	201-784-0754	201-784-9727
CRESSKILL	JAMES ANZEVINO	201-569-5400 (232)	201-569-3714
DEMAREST	GEORGE REGGO	201-768-3802	201-768-2581
DUMONT	JAMES ANZEVINO	201-387-5030	201-387-5065
ELMWOOD PARK	KEVIN M ESPOSITO	201-796-0993	201-796-1694
EAST RUTHERFORD	DENIS MCGUIRE	201-933-3444 (257)	201-933-6111
EDGEWATER	MATTHEW RINALDI	201-943-1700 (3140)	201-943-6010
EMERSON	CLAIRE PSOTA	201-262-7169 (205)	201-262-1300
ENGLEWOOD	CLAIRE PSOTA	201-871-6622	201-227-0376
ENGLEWOOD CLIFFS	GEORGE REGGO	201-568-8567	201-569-4356
FAIR LAWN	TIM HENDERSON	201-794-5317	201-703-4259
FAIRVIEW	GEORGE REGGO	201-943-4468	201-943-3534
FORT LEE	KEVIN HARTLEY	201-592-3500 (1506)	201-585-8976
FRANKLIN LAKES	MICHAEL LEPOSKY	201-891-0048 (1223)	201-891-2472
GARFIELD	JAMES TIGHE	973-340-2104	973-340-9897
GLEN ROCK	STEVE RUBENSTEIN	201-670-3960	201-670-3959
HACKENSACK	ARTHUR B CARLSON	201-646-3925	201-457-9118
HARRINGTON PARK	RAYMOND DAMIANO	201-768-2585	201-768-3038
HASBROUCK HEIGHTS	GEORGE REGGO	201-288-1102	201-288-6408
HAWORTH	NEIL RUBENSTEIN	201-384-0276	201-384-1206
HILLSDALE	PATRICK WILKINS	201-666-4800 (1509)	201-358-5000
HO-HO-KUS	MARIE MEROLLA	201-934-3967	201-327-1350
LEONIA	TIM HENDERSON	201-592-5780 (226)	201-592-5746
LITTLE FERRY	GEORGE REGGO	201-641-0808	201-641-7487
LODI	GEORGE REGGO	973-859-7415	973-859-7464
LYNDHURST	DENIS MCGUIRE	201-804-2466	201-939-8088
MAHAH	STUART STOLARZ	201-529-5757 (229)	201-512-0396
MAYWOOD	GEORGE REGGO	201-845-2900 (216)	201-845-0747

MIDLAND PARK	MARIE MEROLLA	201-445-0833	201-670-4181
MONTVALE	MICHAEL LEPOSKY	201-391-5700 (240)	201-391-9317
MOONACHIE	PAUL S BARBIRE	201-641-1813	201-641-9542
NEW MILFORD	MAUREEN KAMAN	201-967-5044 (7258)	201-262-7967
NORTH ARLINGTON	DENIS MCGUIRE	201-991-6060	201-991-0140
NORTHVALE	JOHN GUERCIO	201-784-4765	201-767-9631
NORWOOD	JOHN GUERCIO	201-767-7206 (20)	201-784-2270
OAKLAND	SCOTT HOLZHAUER	201-337-8111 (207)	201-337-1520
OLD TAPPAN	PATRICK WILKINS	201-664-1849 (18)	201-722-0238
ORADELL	JAMES ANZEVINO	201-261-0204	201-261-6906
PALISADES PARK	JAMES ANZEVINO	201-585-4111	201-944-6333
PARAMUS	JAMES ANZEVINO	201-265-2100 (614)	201-265-3211
PARK RIDGE	ROBERT CAMPORA	201-391-6161	201-391-7130
RAMSEY	ANGELA MATTIACE	201-825-3400 (248)	201-825-7120
RIDGEFIELD	GEORGE REGGO	201-943-7676 (306)	201-943-1112
RIDGEFIELD PARK	ARTHUR B CARLSON	201-641-4771 (7)	201-641-1248
RIDGEWOOD	MICHAEL BARKER	201-670-5500 (220)	201-251-9432
RIVER EDGE	JAMES ANZEVINO	201-599-6306	201-599-0997
RIVER VALE	MICHAEL BARKER	201-664-2346 (1008)	201-664-1788
ROCHELLE PARK	JAMES R TIGHE	201-587-7730 (213)	201-556-0581
ROCKLEIGH	RAYMOND DAMIANO	201-768-4217	973-256-5180
RUTHERFORD	DENIS MCGUIRE	201-460-3006	201-460-3008
SADDLE BROOK	ARTHUR B CARLSON	201-587-2917	201-587-2908
SADDLE RIVER	STUART STOLARZ	201-327-2609	201-327-0168
SOUTH HACKENSACK	GEORGE REGGO	201-440-1815 (103)	201-440-0719
TEANECK	JAMES R TIGHE	201-837-1600 (1401)	201-837-1222
TENAFLY	CAROL BRYNE	201-568-6100 (5530)	201-568-5567
TETERBORO	JAMES HALL	201-288-2850	201-288-3203
UP SADDLE RIVER	MARIE MEROLLA	201-934-3967	201-327-1350
WALDWICK	ANGELA MATTIACE	201-652-5300 (225)	201-652-4719
WALLINGTON	STUART STOLARZ	973-777-0318 (206)	973-779-4879
WASHINGTON TWP	RAYMOND DAMIANO	201-664-1292	201-664-8281
WESTWOOD	BARBARA POTASH	201-664-7100 (117)	201-664-5107
WOODCLIFF LAKE	BARBARA POTASH	201-391-4977 (220)	201-391-8830
WOOD RIDGE	STUART STOLARZ	201-939-0877	201-939-1215
WYCKOFF	PAMELA STEELE	201-891-7000 (114)	201-891-0873

TAX COLLECTORS


DISTRICT	TAX COLLECTOR	PHONE #'S	FAX NUMBERS
ALLENDALE	HOWARD LAUFELD	201-818-4407	201-818-0193
ALPINE	MARILYN HAYWARD	201-784-2900x20	201-784-1407
BERGENFIELD	ALICE CYKIR	201-387-4055x4166	201-385-7689
BOGOTA	ELIZABETH WIEMER	201-342-1736x229	201-342-0574
CARLSTADT	CHRIS ASSENHEIMER	201-939-1779	201-531-8711
CLIFFSIDE PARK	FRANK BERARDO	201-313-2057	201-941-0416
CLOSTER	MARIA PASSAFARO	201-784-0755	201-784-9727
CRESSKILL	HAROLD LAUFELD	201-569-5840	201-569-6464
DEMAREST	MAUREEN A NEVILLE	201-768-3611	201-768-3943
DUMONT	BARBARA KOZAY	201-387-5025	201-384-5248
ELMWOOD PARK	FRANK SANTORA	201-796-3900x211	201-796-1612
EAST RUTHERFORD	LINDA RAMSAIER	201-933-3446x255	201-933-6111
EDGEWATER	JOE IANNAACONI, JR	201-943-1700	201-943-6010
EMERSON	KATHY HENDERSON-CFO	201-262-7169x204	201-262-1300
ENGLEWOOD	TAMARA BEAMER	201-871-6607	201-569-6593
ENGLEWOOD CLIFFS	JOE IANNAACONI, JR	201-569-5271	201-227-7776
FAIR LAWN	ALICE LEE	201-794-5337	201-703-9581
FAIRVIEW	EUGENE PEDOTO	201-943-3750	201-945-0257
FORT LEE	JOE IANNAACONI, JR	201-592-3544	201-585-1489
FRANKLIN LAKES	PHILIP MOORE	201-891-0048x1216	201-891-1471
GARFIELD	ROSEMARIE COKINOS	973-340-2103	973-340-8973
GLEN ROCK	PATRICIA MCCORMICK	201-670-3962	201-670-3959
HACKENSACK	ELISA COCCIA	201-646-3928	201-646-0745
HARRINGTON PARK	ANNE MURPHY	201-768-1700	201-768-3038
HASBROUCK HEIGHT	CONCHITA PARKER	201-288-1152	201-288-6408
HAWORTH	DIANE HOLDEN	201-384-0450	201-384-9643
HILLSDALE	CANDACE SCHAEFER	201-666-4800x1501	201-358-5002
HO HO KUS	JEFF KROPIEWNICKIE	201-652-4400x226	201-612-8734
LEONIA	MIKE APICELLA	201-592-5734	201-592-0019
LITTLE FERRY	FRANK BERARDO	201-641-4833	201-641-1957
LODI	GARY STRAMANDINO	973-859-7420	973-365-1723
LYNDHURST	DEBORAH FERRATO	201-804-2457x2665	201-939-9383
MAHWAH	ELIZABETH VILLANO	201-529-5757x228	201-512-0396
MAYWOOD	SHERYL BIONDI	201-845-2900	201-845-0747
MIDLAND PARK	PAT MCCORMICK	201-444-1388	201-652-6348
MONTVALE	FRAN SCORDO (DEP.)	201-391-5700x220	201-391-9317


MOONACHIE	ELIZABETH BASSANI	201-641-1813	201-641-9542
NEW MILFORD	DENISE AMOROSO	201-967-5044x7387	201-967-1260
NORTH ARLINGTON	JOE IANNAONI, JR	201-991-6060x117	201-991-2576
NORTH VALE	SUZANNE BURROUGHS	201-767-3330x1022	201-767-9631
NORWOOD	KUNJESH TRIVEDI	201-784-2960	201-784-2270
OAKLAND	ELLEN AMORINO	201-337-0353	201-337-1520
OLD TAPPAN	REBECCA OVERGAARD	201-664-1849x15	201-722-0238
ORADELL	STEPHANIE STOKES	201-261-8101	201-261-0473
PALISADES PARK	MICHAEL APICELLA	201-585-4113	201-585-4168
PARAMUS	EMIL HRABAL	201-265-2100x641	201-265-3211
PARK RIDGE	COLLEEN ENNIS	201-391-6161	201-391-7130
RAMSEY	LINDA CANAVAN	201-825-3400x233	201-236-2390
RIDGEFIELD	FRANK BERARDO	201-943-7676x305	201-943-4730
RIDGEFIELD PARK	BARBARA PETTIT	201-641-4950x101	201-641-1248
RIDGEWOOD	MARY JO GILMOUR	201-670-5500x511	201-670-5532
RIVER EDGE	ZENAB BACHOK	201-599-6311	201-599-0997
RIVER VALE	LAUREN ROEHRER	201-664-2346x1002	201-358-7754
ROCHELLE PARK	ROY RIGGITANO	201-587-7730x209	201-556-0581
ROCKLEIGH	ANNE MURPHY	201-768-8185	201-768-3038
RUTHERFORD	CARYN MILLER	201-460-3000x3145	201-460-3008
SADDLE BROOK	MICHELE SANZARI	201-587-2914	201-843-9197
SADDLE RIVER	LINDA CANAVAN	201-327-2609x228	201-327-0168
SOUTH HACKENSACK	MARY TERRACINOACTING	201-440-1815x108	201-440-0719
TEANECK	MILENE QUIJANO	201-837-4819	201-833-1129
TENAFLY	LILY TOM ACTING	201-568-6100x5533	201-567-2642
TETERBORO	MARION SEMKEN	201-288-1200x7120	201-288-3203
U SADDLE RIVER	GENE LEPORIERE	201-934-3965	201-327-0917
WALDWICK	MARY ANN VIVIANI	201-652-5300	201-652-4719
WALLINGTON	DOROTHY SIEK	973-777-0318X206	973-779-4879
WASHINGTON	JUDITH CURRAN	201-666-8797	201-664-8281
WESTWOOD	STEPHANIE STOKES	201-664-7100x119	201-664-5107
WOODCLIFF LAKE	LOIS FREZZA	201-391-4977	201-391-8830
WOOD RIDGE	JACKIE SHARKEY	201-939-0254	201-939-1215
WYCKOFF	DIANA MCLEOD	201-891-7000	201-891-9359


2011 ABSTRACT OF RATABLES FOR THE COUNTY OF BERGEN


Total Amount of Miscellaneous Revenues (included Surplus Revenues Appropriated) for the Support of the County Budget	116,582,093.63
Rate per \$100 to be applied to Column 11 for apportionment of County Taxes20535742
Net County Taxes Apportioned (Column 12 A iii)	351,980,788.00
* Adjustments (Net Total (Column 12 A i))	3,818,473.53
* Net Overpayments are added to the Net Taxes Apportioned Net Underpayments are deducted from the Net Taxes Apportioned	
Rate per \$100 to be applied to Column 11 for apportionment of Library Taxes00000000
Rate per \$100 to be applied to Column 11 for apportionment of Health Taxes00000000
Rate per \$100 to be applied to Column 11 for apportionment of Open Space Taxes00250000
County Percentage Level of Taxable Value of Real Property is 100%	


BERGEN COUNTY BOARD OF TAXATION



Gerald J. Catabrese Jr., President



Steven V. Schuster, Commissioner

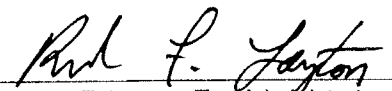

Christopher W. Eifert, Commissioner


James W. Nall, Commissioner



Kevin O'Connor, Commissioner


Paul T. Fader, Commissioner


Karen O'Shea, Commissioner

ATTEST: 
Robert F. Layton, Tax Administrator

I hereby certify this to be a true copy of the Abstract of Ratables and Exemptions for the County of BERGEN, State of New Jersey for the year 2011 as filed with me by the BERGEN County Board of Taxation


Alfred Dispoto
County Treasurer